

TRITTON OPERATION DRILLING UPDATE

AVOCA TANK

- High-grade copper intersections extend mineralisation both up-dip and down-dip beyond the current Mineral Resource¹
 - ATGC311 9.40m² @ 8.87% Cu, 1.15g/t Au, 38.1g/t Ag
 - ATGC245 10.30m² @ 6.20% Cu, 1.39g/t Au, 19.4g/t Ag
 - ATEL111 9.55m² @ 5.18% Cu, 0.50g/t Au, 10.0g/t Ag
 - ATGC335 6.70m² @ 4.48% Cu, 0.71g/t Au, 12.3g/t Ag
 - ATGC218 20.55m² @ 3.69% Cu, 1.30g/t Au, 16.9g/t Ag
 - ATGC278 13.0m² @ 3.41% Cu, 0.94g/t Au, 13.8g/t Ag
- High-grade copper discovered outside the interpreted mineralised corridor and may represent a new mineralised trend
 - ATEL128 22.2m² @ 3.23% Cu, 0.08g/t Au, 3.8g/t Ag
 - ATEL127 9.4m² @ 1.65% Cu, 0.63g/t Au, 8.0g/t Ag

BUDGERYGAR

- Budgerygar resource definition drilling intersected thicker than expected mineralisation within the current Inferred Mineral Resource
 - BDGC155 22.80m³ @ 2.40% Cu, 0.10g/t Au, 5.3g/t Ag
 - BDGC156 21.65m³ @ 1.80% Cu, 0.03g/t Au, 2.8g/t Ag

¹ Refer to ASX announcement "Group Mineral Resource and Ore Reserve Statement" dated 22 July 2025

² Estimated true thickness is between 35% to 100% of the reported thickness interval.

³ Estimated true thickness is between 50% to 100% of the reported thickness interval.

Established Australian copper-gold producer and explorer, Aeris Resources Limited (ASX: AIS) (Aeris or the Company), is pleased to provide an update on underground drill programs at the Tritton Operation, located in central New South Wales.

Aeris' Executive Chairman, Andre Labuschagne, said "these drill results are very exciting. The drilling demonstrates that high-grade mineralisation extends at Avoca Tank, potentially increasing the mineable inventory at the deposit. While early stage, the intersections along strike from Avoca Tank may represent a completely new mineralised trend that we will follow up with further drilling. At Budgerygar, resource definition drilling is returning thicker intersections than planned, potentially improving the mineable inventory at this deposit as well. Two drill rigs are now testing down dip extensions at Budgerygar, with the results expected in the coming quarter."

Tritton Operation – Underground Drill Strategy

Aeris currently has four underground drill rigs operating at the Tritton Operation, targeting extensions to and repetitions of the known Avoca Tank and Budgerygar deposits, which represent important sources of ore in the short to medium term. Current mine plans do not account for exploration success from this drilling; however, any additional mineralisation identified would be located near existing underground infrastructure and could provide near-mine growth opportunities.

Avoca Tank Diamond Drill Program – Technical Discussion

Background

The Avoca Tank mineralised system is less predictable than other deposits at the Tritton Operation. Eight sulphide lenses have been discovered to date, all of which have undergone significant deformation. Sulphide lens geometries vary markedly, with irregular pinching and swelling and significant changes in strike orientations. These factors increase the complexity of defining mineralisation at Avoca Tank.

The primary focus of drilling at Avoca Tank during FY26 has been to define additional mineralisation down dip of the reported Mineral Resource⁴. Drilling has also targeted smaller extensions up dip above the Mineral Resource.

Drill Results Below Reported Mineral Resource

Drilling below the reported Mineral Resource is targeting high-grade copper extensions within the known mineralised corridor (refer to Figure 1). As reported previously⁵ several exploration drill holes intersected copper mineralisation 250 to 450 metres down dip from the base of the reported Mineral Resource.

The current phase of drilling is centred on resource definition drilling targeting mineralisation within 100 metres below the reported Mineral Resource. Drilling is being completed on a nominal 40 m x 40 m spacing, appropriate for conversion to an Inferred Mineral Resource.

⁴ Refer to ASX announcement "Group Mineral Resource and Ore Reserve Statement" dated 22 July 2025.

⁵ Refer to ASX announcement "Quarterly activities report – Sept 2025" dated 22 October 2025

Drill results received to date are encouraging, with multiple high-grade copper assay results, including:

- ATGC245 10.30m⁶ @ 6.20% Cu, 1.39g/t Au, 19.4g/t Ag (from 133.4m)
- ATGC242 3.10m⁶ @ 6.13% Cu, 0.30g/t Au, 7.5g/t Ag (from 179.5m)
- ATEL111 9.55m⁶ @ 5.18% Cu, 0.50g/t Au, 10.0g/t Ag (from 127.9m)
- ATGC355 6.70m⁶ @ 4.48% Cu, 0.71g/t Au, 12.3g/t Ag (from 103.8m)
- ATGC218 20.55m⁶ @ 3.69% Cu, 1.30g/t Au, 16.9g/t Ag (from 94.8m)

Geological interpretation is progressing in parallel, focused on resolving the number of high-grade copper lenses and assessing the extent and continuity of each lens. The interpretation will be refined as further drilling, geological information and assay results become available.

Potential New Mineralised Trend

The down dip drilling has also identified a promising new area of copper mineralisation 50 to 100 metres along strike outside the interpreted mineralised corridor (refer to Figure 1). Two drill holes have tested this target to date, both reporting high-grade copper intersections, including:

- ATEL128 22.2m⁷ @ 3.23% Cu, 0.08g/t Au, 3.8g/t Ag (from 296.8m)
- ATEL127 9.4m⁷ @ 1.65% Cu, 0.63g/t Au, 8.0g/t Ag (from 253.3m) including 2.7m⁷ @ 2.57% Cu, 1.17g/t Au, 10.7g/t Ag (from 260.0m)

Follow-up drilling will commence in January to test the extent of this new sulphide lode and assess whether it represents a meaningful new mineralised trend at the Avoca Tank deposit.

Drill Results Above Reported Mineral Resource

Drilling above the reported Mineral Resource targeted extensions to the known sulphide lodes (refer to Figure 2). Numerous high-grade copper intersections have been returned, extending mineralisation by approximately 50 metres beyond the reported Mineral Resource. These drill results have been incorporated into an updated grade control model for economic assessment and consideration for inclusion in a future Ore Reserve update, as well as for operational planning to extend high-grade ore production from Avoca Tank.

- ATGC311 9.4m⁷ @ 8.87% Cu, 1.15g/t Au, 38.1g/t Ag (from 63.5m)
- ATGC278 13.0m⁷ @ 3.41% Cu, 0.94g/t Au, 13.8g/t Ag (from 49.2m)
- ATGC290 7.9m⁷ @ 3.17% Cu, 0.45g/t Au, 15.4g/t Ag (from 95.8m)
- ATGC315 8.3m⁷ @ 2.68% Cu, 0.70g/t Au, 11.3g/t Ag (from 40.0m)

⁶ Estimated true thickness is between 35% to 100% of the reported thickness interval.

⁷ Estimated true thickness is between 35% to 100% of the reported thickness interval.

Figure 1 – Long section view looking south east at the Avoca Tank deposit showing the FY26 drill coverage down dip beneath the current reported Mineral Resource.

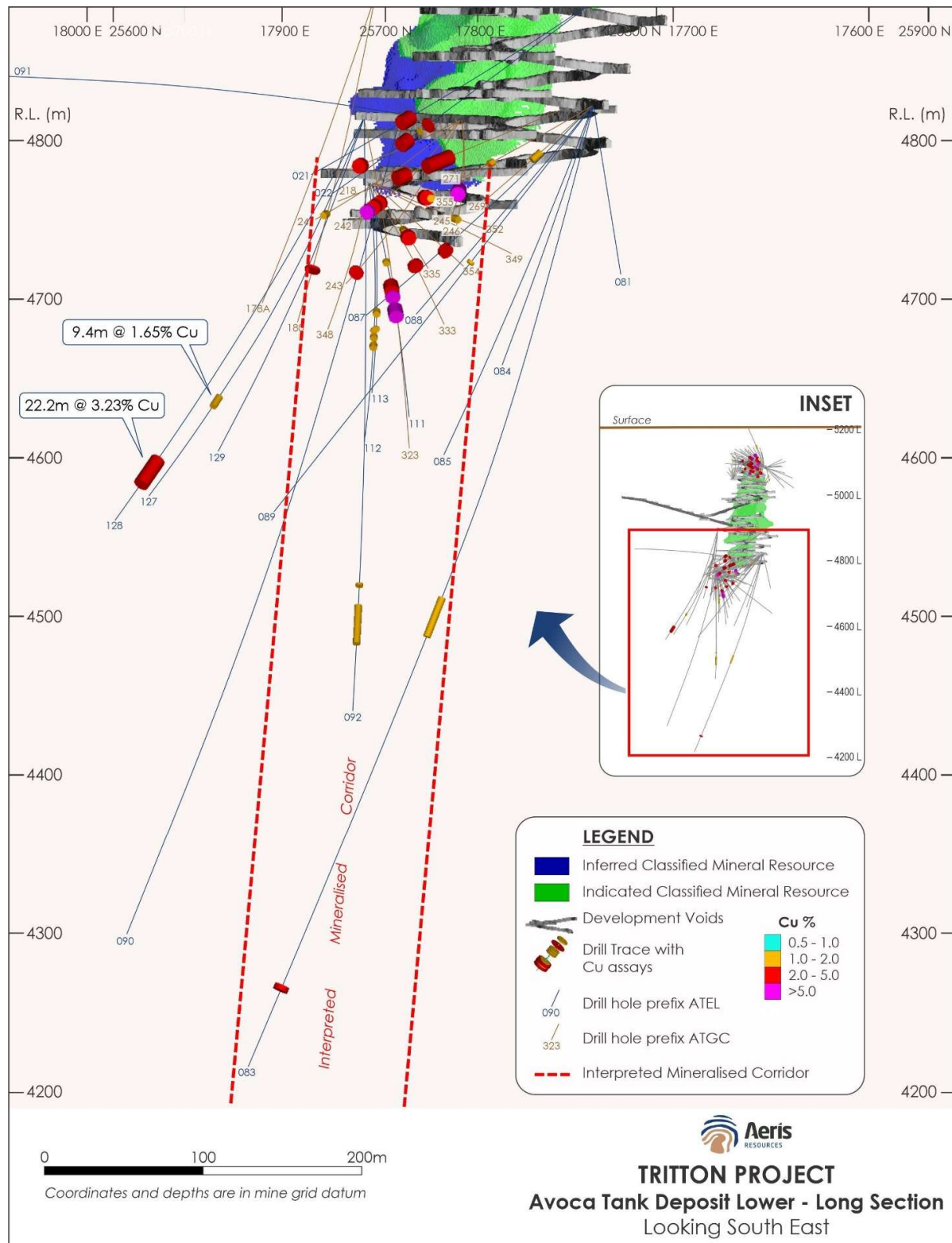
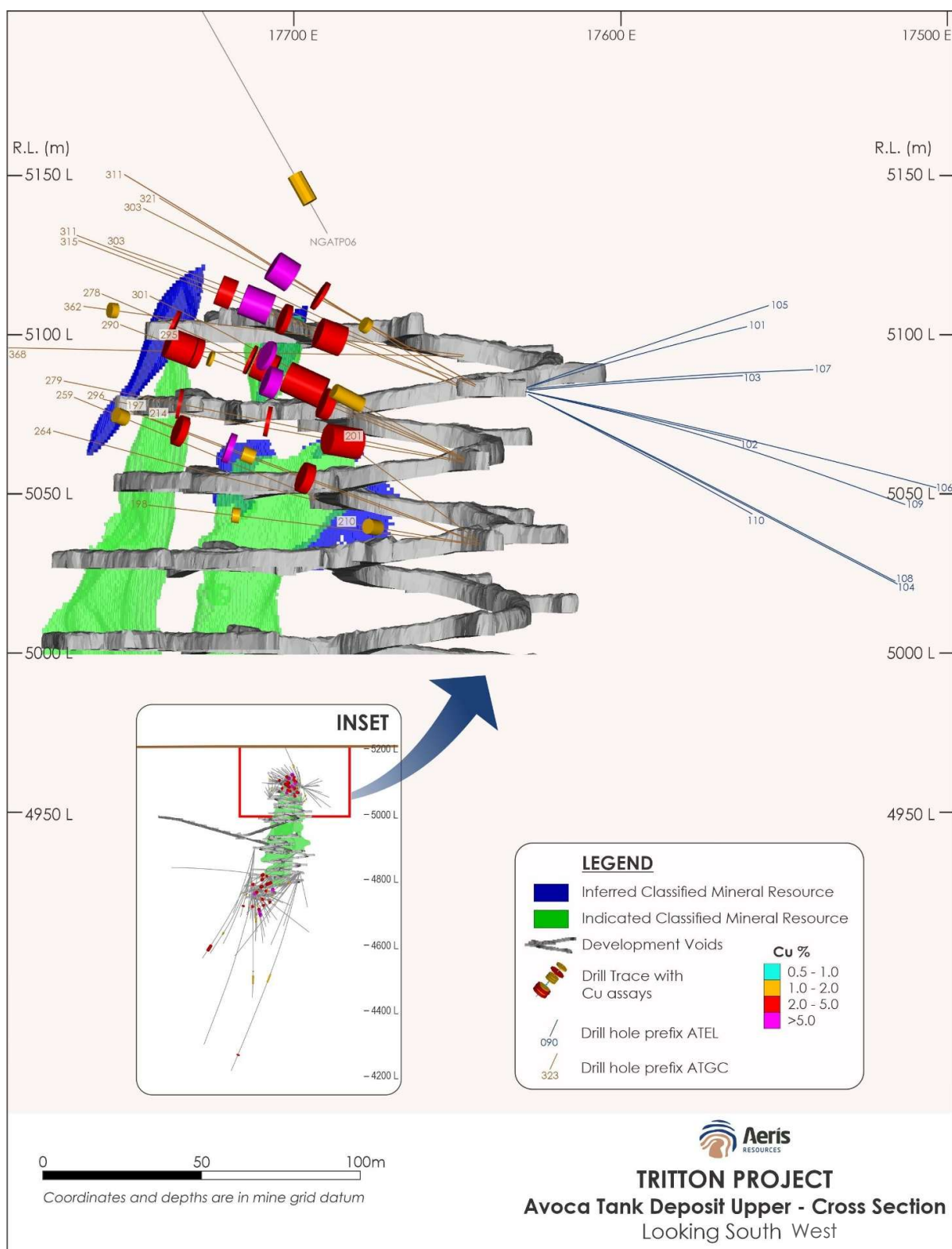


Figure 2 – Cross section view looking south west at the Avoca Tank deposit showing the FY26 drill coverage up dip above the current reported Mineral Resource.



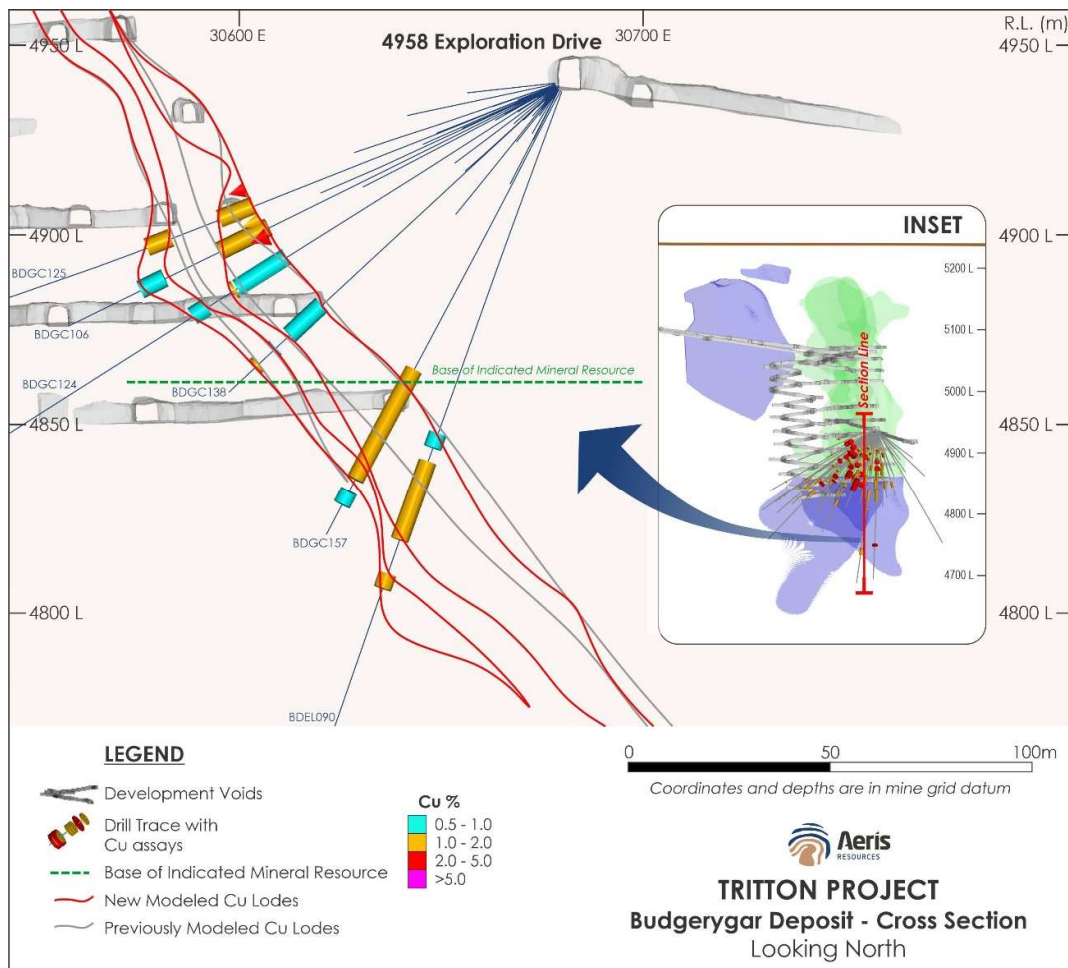
Budgerygar Diamond Drill Program – Technical Discussion

At the Budgerygar deposit, drilling has focused on resource definition drilling with the aim of upgrading the current Inferred Mineral Resource to an Indicated classification. Assay results have been received from drill holes targeting mineralisation up to 60m below the base of the Indicated Mineral Resource (4,680mRL level). Mineralised intersections returned from the drill program have reported significantly thicker copper sulphide intersections (refer to Figure 3), including:

- BDEL089 24.0m⁸ @ 1.76% Cu, 0.03g/t Au, 3.1g/t Ag (from 108.0m)
- BDGC155 22.80m⁸ @ 2.40% Cu, 0.10g/t Au, 5.3g/t Ag (from 93.0m)
- BDGC156 21.65m⁸ @ 1.80% Cu, 0.03g/t Au, 2.8g/t Ag (from 88.65m)
- BDGC135 16.60m⁸ @ 1.52% Cu, 0.04g/t Au, 3.1g/t Ag (from 107.2m)

Two underground drill rigs will continue operating at Budgerygar, drilling down dip, completing a combination of resource definition and exploration drilling targeting extensions below the base of Inferred (below the 4,700m RL level).

Figure 3 – Cross section view looking east at the Budgerygar deposit showing copper intersections reported from the current drill program compared to previously modelled sulphide lodes. Note the increased thickness below the base of Indicated.



⁸ Estimated true thickness is between 50% to 100% of the reported thickness interval.

Next Steps

A fourth underground rig was commissioned at the start of December, increasing drill capacity across the Tritton Operation.

At the Avoca Tank deposit, two drill rigs will prioritise follow-up drilling at the newly identified mineralised trend intersected in drill holes ATEL127 and ATEL128, while also advancing drilling directly below the current Mineral Resource.

At the Budgerygar deposit, two drill rigs will continue to focus on exploration and resource definition programs, targeting extensions to the known mineralisation and upgrading confidence in the current Mineral Resource.

Elsewhere across the operation, drilling is also scheduled at the Tritton and South Wing deposits, targeting Mineral Resource growth and upgrading Mineral Resource confidence.

This announcement is authorised for lodgement by:

Andre Labuschagne
Executive Chairman

ENDS

For further information, please contact:

Andre Labuschagne
Executive Chairman
Tel: +61 7 3034 6200

Stefan Edelman
General Manager – Corporate Development
investorrelations@aerisresources.com.au

or visit our website at www.aerisresources.com.au

About Aeris

Aeris Resources is a mid-tier base and precious metals producer. Its copper dominant portfolio comprises two operating assets, a mine on care and maintenance, a long-life development project and a highly prospective exploration portfolio. Aeris has a strong pipeline of organic growth projects and an aggressive exploration program and continues to investigate strategic merger and acquisition opportunities. The Company's experienced board and management team bring significant corporate and technical expertise to a lean operating model. Aeris is committed to building strong partnerships with its key community, investment and workforce stakeholders.

Previous Information

The information in this announcement that relates to previously reported exploration results for the Avoca Tank and Budgerygar deposits is extracted from ASX announcements all of which are referenced in the footnotes and available on the company's website at www.aerisresources.com.au. The company confirms that it is not aware of any new information or data that materially affects the exploration results included in the relevant original market announcements. The Company confirms that the form and context in which the Competent Person's findings are presented have not been materially modified from the relevant original market announcements.

Competent Persons Statement – Exploration Results

The information in this report that relates to Exploration Targets or Exploration Results at the Tritton Operation is based on information compiled by Osvaldo Gonzalez. Mr Gonzalez confirms that he is the Competent Person for all Exploration Results, summarised in this Report, and he has read and understood the requirements of the 2012 Edition of the Australasian Code for Reporting of Exploration Targets, Exploration Results, Mineral Resources and Ore Reserves (JORC Code, 2012 Edition). Mr Gonzalez is a Competent Person as defined by the JORC Code, 2012 Edition, having relevant experience to the style of mineralisation and type of deposit described in the Report and to the activity for which he is accepting responsibility. Mr Gonzalez has reviewed the Report to which this Consent Statement applies and consents to the inclusion in the Report of the matters based on his information in the form and context in which it appears. Mr Gonzalez is a full-time employee of Aeris Resources Limited.

APPENDIX A:

Table 1 – Summary of drill hole collar and survey details for drill holes referenced in the body of this report as part of the Avoca Tank exploration and resource definition drill programs.

Hole ID	Easting ¹ (m)	Northing ¹ (m)	RL (m)	Total Depth (m)	Azimuth ²	Dip
ATEL021	17654.20	25652.39	4884.59	276.0	76.5	-22.7
ATEL022	17654.26	25652.24	4884.45	260.0	79.0	-26.2
ATEL081	17689.89	25704.88	4821.37	143.8	24.5	-47.0
ATEL083	17689.89	25704.88	4821.37	659.8	73.5	-66.5
ATEL084	17689.89	25704.88	4821.37	216.9	57.7	-48.7
ATEL085	17689.89	25704.88	4821.37	260.7	73.0	-57.6
ATEL087	17689.89	25704.88	4821.37	255.0	74.5	-32.4
ATEL088	17689.89	25704.88	4821.37	191.8	87.0	-43.8
ATEL089	17689.89	25704.88	4821.37	329.6	110.0	-51.1
ATEL090	17726.12	25546.18	4811.33	557.6	73.5	-67.3
ATEL091	17714.37	25546.01	4813.62	378.0	173.0	7.73
ATEL092	17747.97	25538.17	4812.42	433.6	33.5	-57.8
ATEL101	17644.94	25666.55	5083.33	74.8	272.8	17.0
ATEL102	17645.20	25666.52	5082.02	72.1	272.3	-10.9
ATEL103	17645.13	25666.20	5082.61	69.0	264.4	4.7
ATEL104	17645.34	25666.19	5081.72	132.1	263.6	-26.0
ATEL105	17645.04	25665.91	5083.47	80.2	257.3	20.0
ATEL106	17645.49	25665.97	5082.09	132.3	256.3	-11.0
ATEL107	17645.43	25665.65	5082.65	91.3	248.3	5.6
ATEL108	17645.56	25665.63	5081.61	132.1	246.0	-25.6
ATEL109	17645.47	25665.24	5081.99	130.1	238.2	-11.0
ATEL110	17645.90	25665.06	5081.69	90.2	227.6	-23.8
ATEL111	17777.31	25585.41	4771.61	245.6	24.7	-38.5
ATEL112	17777.52	25585.28	4771.48	242.6	30.3	-42.0
ATEL113	17774.61	25585.27	4772.39	225.0	31.5	-37.0
ATEL127	17747.97	25538.17	4812.42	350.6	60.0	-44.9
ATEL128	17747.97	25538.17	4812.42	351.6	70.0	-48.0
ATEL129	17747.97	25538.17	4812.42	273.0	61.0	-51.0
ATGC178A	17788.17	25607.62	4893.89	239.9	64.0	-56.1
ATGC180	17788.32	25608.00	4893.99	240.1	56.5	-60.6
ATGC197	17659.91	25671.62	5034.82	116.5	71.9	21.0
ATGC198	17659.92	25671.59	5034.15	104.3	71.7	7.1
ATGC201	17659.33	25672.60	5035.40	62.3	36.8	29.7
ATGC210	17658.96	25672.68	5034.07	59.8	26.6	5.9
ATGC214	17659.64	25672.01	5034.67	116.0	57.1	19.4
ATGC218	17690.71	25672.89	4818.83	188.9	85.8	-19.2
ATGC240	17701.20	25576.90	4811.9	201.1	56.6	-10.6
ATGC241	17701.20	25576.90	4811.9	210.1	60.3	-18.9
ATGC242	17701.20	25576.90	4811.9	207.1	51.5	-19.6
ATGC243	17701.20	25576.90	4811.9	225.1	53.4	-28.3
ATGC245	17700.73	25577.93	4811.78	185.7	32.0	-19.1
ATGC246	17700.73	25577.93	4811.78	180.0	32.0	-23.2
ATGC259	17726.66	25605.72	5048.24	107.6	33.6	16.9
ATGC264	17726.83	25605.15	5047.89	96.0	46.6	11.8

Hole ID	Easting ¹ (m)	Northing ¹ (m)	RL (m)	Total Depth (m)	Azimuth ²	Dip
ATGC269	17689.89	25704.88	4821.37	98.8	97.0	-37.9
ATGC271	17689.89	25704.88	4821.37	108.0	92.9	-26.0
ATGC278	17663.76	25671.74	5060.75	125.5	81.0	25.1
ATGC279	17663.71	25671.95	5059.97	129.0	75.6	11.8
ATGC290	17663.30	25672.42	5060.37	120.0	60.0	21.4
ATGC295	17662.92	25672.95	5060.34	114.6	42.5	20.4
ATGC296	17663.05	25672.70	5059.74	127.4	49.5	8.7
ATGC301	17663.11	25672.66	5060.60	121.1	51.0	25.6
ATGC303	17660.04	25669.30	5083.23	128.3	93.8	21.8
ATGC308	17659.99	25669.76	5083.69	119.7	82.0	29.7
ATGC311	17664.80	25677.57	5083.74	128.8	74.0	22.6
ATGC313	17664.60	25677.95	5084.02	125.3	66.5	32.9
ATGC315	17664.68	25678.19	5083.73	131.3	61.5	20.5
ATGC321	17664.35	25678.73	5084.17	125.2	44.5	29.1
ATGC323	17747.97	25538.17	4812.42	266.8	21.7	-47.4
ATGC333	17777.13	25585.42	4771.76	149.4	11.5	-34.9
ATGC335	17777.03	25585.35	4772.23	150.0	18.0	-21.2
ATGC348	17778.08	25585.19	4771.59	176.6	41.5	-32.9
ATGC349	17776.02	25585.47	4772.21	116.6	341.6	-21.8
ATGC352	17776.34	25585.48	4772.30	119.7	358.6	-13.9
ATGC354	17774.60	25585.28	4772.42	110.7	0.9	-27.9
ATGC355	17774.60	25585.28	4772.42	128.8	15.8	-6.7
ATGC362	17684.14	25587.31	5093.43	134.5	49.4	6.3
ATGC368	17684.31	25587.19	5093.20	152.5	55.1	0.8
NGTPA06	17744.40	25698.80	5205.65	86.0	270.0	-60.0

¹ Easting and northing coordinates are reported in mine grid.

² Azimuth is recorded as a magnetic azimuth reading.

Table 2 – Summary of drill hole collar and survey details for drill holes referenced in the body of this report as part of the Budgerygar exploration and resource definition drill programs.

Hole ID	Easting ¹ (m)	Northing ¹ (m)	RL (m)	Total Depth (m)	Azimuth	Dip
BDEL088	30679.18	20122.65	4937.63	251.8	358.7	-49.1
BDEL089	30678.26	20121.97	4937.51	275.0	322.8	-66.0
BDEL090	30677.94	20121.23	4937.65	276.0	298.4	-70.1
BDEL092	30670.14	20109.14	4938.72	165.0	266.9	-18.5
BDEL094	30671.35	20108.41	4937.69	192.0	246.3	-66.2
BDEL095	30671.05	20108.05	4937.93	255.0	238.6	-48.2
BDGC105	30676.62	20120.88	4938.89	212.8	290.9	-25.4
BDGC106	30676.77	20121.28	4938.79	218.9	300.8	-25.6
BDGC107	30676.83	20121.69	4938.94	203.5	309.6	-18.6
BDGC108	30676.86	20121.59	4938.77	206.4	306.9	-26.7
BDGC108A	30676.92	20121.68	4938.77	65.9	310.0	-25.8
BDGC109	30676.99	20122.01	4938.82	212.6	317.3	-19.3
BDGC110	30676.38	20120.53	4938.89	137.9	276.5	-20.2
BDGC111	30676.52	20121.01	4939.10	128.8	287.3	-12.8
BDGC112	30677.15	20122.62	4938.94	143.5	329.7	-12.9
BDGC113	30677.21	20122.48	4938.78	140.5	329.1	-17.9

Hole ID	Easting ¹ (m)	Northing ¹ (m)	RL (m)	Total Depth (m)	Azimuth	Dip
BDGC114	30677.31	20122.64	4938.78	146.5	333.6	-19.0
BDGC115	30677.49	20123.09	4938.61	163.7	340.4	-17.3
BDGC116	30676.78	20121.47	4938.88	62.8	303.0	-20.7
BDGC116A	30676.83	20121.41	4938.76	218.6	303.6	-22.8
BDGC117	30677.81	20123.62	4938.39	179.0	346.5	-25.3
BDGC118	30677.46	20122.39	4938.44	137.4	332.0	-34.6
BDGC119	30677.39	20122.40	4938.56	137.5	329.9	-28.5
BDGC120	30677.12	20122.12	4938.78	218.3	323.1	-22.3
BDGC121	30677.07	20121.92	4938.65	209.2	318.5	-28.2
BDGC122	30676.96	20121.76	4938.77	206.5	312.0	-25.1
BDGC123	30676.96	20121.64	4938.65	203.7	309.0	-30.5
BDGC124	30676.75	20121.25	4938.69	218.7	297.9	-32.2
BDGC125	30676.69	20121.24	4938.88	212.6	297.5	-21.8
BDGC126	30676.56	20120.5	4938.70	137.2	276.0	-29.8
BDGC127	30676.62	20121.07	4938.93	227.7	291.0	-18.6
BDGC128	30676.67	20121.00	4938.72	215.4	287.0	-24.0
BDGC129	30676.54	20120.72	4939.20	119.7	282.0	-7.2
BDGC130	30677.27	20121.97	4938.22	203.6	326.0	-40.3
BDGC131	30677.21	20122.15	4938.43	206.5	324.2	-34.1
BDGC132	30677.30	20122.14	4938.21	149.1	339.0	-28.3
BDGC133	30676.94	20121.41	4938.45	128.7	312.0	-40.9
BDGC134	30677.38	20122.13	4937.78	152.0	336.0	-47.2
BDGC135	30677.53	20122.54	4937.75	143.4	329.0	-53.2
BDGC136	30676.68	20120.76	4938.56	215.2	284.5	-37.2
BDGC137	30676.73	20120.75	4938.48	212.6	283.0	-43.4
BDGC138	30676.83	20121.19	4938.47	119.8	297.1	-42.7
BDGC139	30676.68	20121.10	4938.82	212.7	291.0	-28.3
BDGC140	30676.34	20120.25	4938.76	140.9	268.5	-26.0
BDGC141	30676.50	20120.29	4938.45	127.0	268.4	-39.8
BDGC142	30676.10	20119.44	4938.51	224.5	250.5	-28.0
BDGC144	30676.13	20118.95	4938.17	242.6	240.5	-34.7
BDGC146	30676.26	20119.41	4938.27	221.7	248.0	-34.6
BDGC147	30676.23	20119.10	4938.11	224.6	242.0	-38.8
BDGC148	30676.34	20119.28	4938.12	202.1	251.5	-39.2
BDGC149	30676.36	20119.30	4937.91	173.6	245.0	-43.4
BDGC150	30676.49	20119.81	4938.16	140.6	256.0	-44.2
BDGC151	30676.42	20119.47	4937.85	152.5	248.0	-48.4
BDGC152	30676.57	20119.67	4937.77	131.7	270.0	-50.2
BDGC153	30676.66	20120.33	4938.23	149.5	253.0	-55.4
BDGC154	30676.85	20120.75	4938.34	122.4	284.0	-51.4
BDGC155	30676.80	20120.33	4937.97	149.6	270.0	-61.9
BDGC156	30677.19	20121.86	4938.06	131.6	317.9	-51.2
BDGC157	30677.56	20120.98	4937.67	140.5	294.5	-62.8
BDGC158	30677.24	20121.51	4937.94	134.5	314.5	-61.0

¹ Easting and northing coordinates are reported in mine grid.

² Azimuth is recorded as a magnetic azimuth reading.

Table 3 – Summary of significant copper intersections returned during the Avoca Tank exploration and resource definition drill programs.

Hole ID	From (m)	To (m)	Downhole Length (m) ¹	Cu (%) ²	Au (g/t)	Ag (g/t)
ATEL021	181.00	191.00	10.0	3.26	0.22	5.1
	201.00	202.00	1.0	0.75	0.54	13.0
ATEL022	164.65	165.95	1.3	3.52	1.42	19.5
	173.00	174.00	1.0	1.07	0.92	77.0
	184.80	193.00	8.2	2.08	0.93	2.3
ATEL081	No significant assay result					
ATEL083	66.80	68.00	1.2	0.83	0.16	6.2
	206.00	210.00	4.0	0.82	0.58	2.1
	335.80	363.00	27.2	1.29	0.6	11.5
	372.00	375.00	3.0	0.98	0.26	6.5
	395.00	396.70	1.7	0.94	0.32	9.1
	414.70	422.00	7.3	0.91	0.25	4.0
	428.00	433.40	5.4	0.85	0.47	6.2
ATEL084	604.80	608.20	3.4	3.32	0.60	8.5
	No significant assay result					
ATEL085	32.00	33.00	1.0	0.67	0.24	5.0
	36.00	44.00	8.0	0.62	3.15	15.7
ATEL087	No significant assay result					
ATEL088	No significant assay result					
ATEL089	68.45	70.00	1.6	0.61	0.70	16.8
	99.00	100.00	1.0	0.59	0.21	6.5
	125.50	127.70	2.2	1.00	1.65	13.4
	132.00	137.00	5.0	0.65	1.19	7.6
	320.00	321.00	1.0	0.61	0.02	1.7
ATEL090	444.00	445.00	1.0	0.77	0.01	1.0
	455.10	456.20	1.1	0.88	0.03	1.6
ATEL091	No significant assay result					
ATEL092	341.20	342.90	1.7	1.65	0.61	15.7
	357.00	385.00	28.0	1.18	0.75	10.2
ATEL101	No significant assay result					
ATEL102	No significant assay result					
ATEL103	No significant assay result					
ATEL104	No significant assay result					
ATEL105	No significant assay result					
ATEL106	No significant assay result					
ATEL107	78.00	79.00	1.0	0.70	0.01	0.5
	82.00	83.00	1.0	0.72	0.01	0.5
ATEL108	No significant assay result					
ATEL109	No significant assay result					
ATEL110	56.00	59.00	3.0	1.76	0.06	1.3
	73.00	75.00	2.0	0.65	0.01	1.0
	82.00	83.00	1.0	0.65	0.03	1.0
ATEL111	77.70	80.60	2.9	1.51	0.63	11.0
	102.50	109.90	7.4	3.45	0.81	12.8

Hole ID	From (m)	To (m)	Downhole Length (m) ¹	Cu (%) ²	Au (g/t)	Ag (g/t)
	115.20	116.75	1.6	6.57	1.70	10.0
	127.90	137.45	9.5	5.18	0.50	10.0
ATEL112	137.45	139.00	1.6	1.85	0.36	3.9
	143.00	146.10	3.1	1.53	0.24	3.5
	151.00	155.00	4.0	1.27	0.19	6.5
	191.00	194.00	3.0	0.94	0.12	11.7
	226.00	228.00	2.0	0.58	0.04	1.5
ATEL113	132.70	136.80	4.1	1.49	0.12	3.2
	152.00	153.00	1.0	1.57	0.29	10.0
ATEL127	253.30	262.70	9.4	1.65	0.63	8.0
	283.10	284.30	1.2	0.50	0.11	2.0
ATEL128	296.80	319.00	22.2	3.23	0.08	3.8
ATEL129	No significant assay result					
ATGC178A	No significant assay result					
ATGC180	200.40	202.30	1.9	2.10	0.18	5.0
ATGC197	74.95	79.15	4.2	1.92	0.76	12.3
	82.45	84.40	2.0	10.53	1.87	50.0
	110.10	111.65	1.6	0.75	4.92	34.5
ATGC198	75.40	77.85	2.4	1.66	1.53	19.3
ATGC201	52.10	53.80	1.7	0.66	0.10	2.9
ATGC210	49.55	54.45	4.9	1.97	0.27	9.0
ATGC214	59.10	62.15	3.1	4.68	1.12	17.0
	103.05	105.55	2.5	4.74	0.83	23.6
ATGC218	16.20	18.20	2.0	0.79	0.04	0.8
	94.80	115.35	20.6	3.69	1.30	16.9
	130.90	140.40	9.5	2.42	0.15	6.6
ATGC240	162.60	167.30	4.7	2.06	0.11	3.9
ATGC241	193.70	199.00	5.3	1.12	0.14	6.1
ATGC242	159.70	162.30	2.6	3.74	0.19	4.4
	167.30	171.80	4.5	3.08	0.14	5.2
	179.50	182.60	3.1	6.13	0.30	7.5
ATGC243	167.00	168.00	1.0	0.61	0.03	2.0
	207.30	208.40	1.1	2.03	0.10	3.3
ATGC245	133.40	143.70	10.3	6.20	1.39	19.4
ATGC246	131.55	133.75	2.2	0.87	0.46	5.4
ATGC259	85.65	89.65	4.0	1.15	0.49	15.3
ATGC264	No significant assay result					
ATGC269	47.10	55.30	8.2	1.43	2.65	13.9
	65.00	72.00	7.0	0.84	0.52	7.3
ATGC271	76.45	77.65	1.2	0.92	0.30	5.0
	81.60	85.80	4.2	1.41	0.75	6.6
ATGC278	49.20	62.20	13.0	3.41	0.94	13.8
	65.90	73.00	7.1	2.27	0.63	10.4
	74.00	75.00	1.0	3.60	0.23	11.0
	93.00	96.00	3.0	0.95	2.68	18.3
	100.40	101.60	1.2	2.12	1.47	25.0
ATGC279	62.60	64.00	1.4	2.16	0.83	11.5

Hole ID	From (m)	To (m)	Downhole Length (m) ¹	Cu (%) ²	Au (g/t)	Ag (g/t)
	91.00	92.10	1.1	2.13	0.85	20.8
	98.80	100.00	1.2	0.85	0.75	8.5
	109.00	113.00	4.0	0.76	0.13	4.9
ATGC290	47.25	50.45	3.2	3.10	0.75	11.9
	66.00	70.10	4.1	7.30	1.03	27.4
	88.40	89.50	1.1	1.26	0.19	7.0
	92.90	95.30	2.4	3.70	1.62	14.0
	95.80	103.70	7.9	3.17	0.45	15.4
ATGC295	No significant assay result					
ATGC296	38.55	49.50	11.0	2.50	0.53	10.5
ATGC301	40.40	51.00	10.6	1.48	1.14	11.7
	75.90	77.40	1.5	6.47	0.48	22.2
ATGC303	No significant assay result					
ATGC308	No significant assay result					
ATGC311	49.70	56.30	6.6	0.69	0.38	4.2
	63.50	72.90	9.4	8.87	1.15	38.1
	76.00	81.00	5.0	3.48	0.58	15.9
ATGC313	51.40	52.70	1.3	2.53	0.80	9.6
	62.50	70.00	7.5	5.00	0.60	18.5
ATGC315	40.00	48.30	8.3	2.68	0.70	11.3
	59.20	61.00	1.8	2.69	0.34	10.0
	100.00	105.00	5.0	0.65	0.37	6.4
ATGC321	38.00	40.00	2.0	1.12	0.36	7.9
ATGC323	No significant assay result					
ATGC333	86.30	89.15	2.9	2.02	0.41	9.3
ATGC335	79.10	85.35	6.3	1.97	0.55	10.9
	91.70	96.30	4.6	3.64	0.83	11.2
ATGC348	No significant assay result					
ATGC349	91.00	92.00	1.0	0.59	0.33	2.0
	98.00	99.00	1.0	0.94	0.19	5.0
ATGC352	87.60	93.40	5.8	1.45	0.91	6.6
ATGC354	87.90	91.10	3.2	2.50	0.73	15.5
ATGC355	103.80	110.50	6.7	4.48	0.71	12.3
	119.10	120.20	1.1	1.29	0.39	2.5
ATGC362	122.80	125.20	2.4	1.37	0.79	15.8
ATGC368	No significant assay result					
NGTPA06	64.00	74.00	10	1.43	-	-

¹ Drill hole true width lengths are between 35% to 100% of reported interval lengths.

² Assay intervals have been reported at a 0.5% Cu cut-off grade with a maximum internal dilution of 3.0m.

Table 4 – Summary of significant copper intersections returned during the Budgerygar resource definition drill program.

Hole ID	From (m)	To (m)	Downhole Length (m) ¹	Cu (%) ²	Au (g/t)	Ag (g/t)
BDEL088	No significant assay result					
BDEL089	108.00	132.00	24.0	1.76	0.03	3.1
	177.00	178.00	1.0	0.65	0.16	3.0
	211.40	213.80	2.4	3.13	0.5	30.5
BDEL090	98.00	102.00	4.0	0.73	0.03	1.9
	106.00	128.30	22.3	1.33	0.04	2.1
	138.00	142.00	4.0	1.25	0.07	3.5
	213.20	225.00	11.8	1.55	0.1	3.5
BDEL092	150.40	158.00	7.6	0.66	0.02	0.9
BDEL094	117.20	118.00	0.8	1.72	0.12	2.0
	124.15	125.30	1.1	0.89	0.06	1.0
	130.75	141.40	10.7	1.77	0.07	2.7
BDEL095	135.70	155.00	19.3	1.28	0.05	1.1
	160.00	161.00	1.0	0.55	0.04	0.5
	169.00	170.00	1.0	0.53	0.01	1.0
BDGC105	87.20	96.40	9.2	1.74	0.09	3.1
	112.90	113.90	1.0	0.86	0.08	2.0
	117.35	119.55	2.2	1.10	0.06	2.6
	191.30	193.35	2.0	1.04	0.03	1.0
BDGC106	86.20	100.90	14.7	1.01	0.06	2.1
	117.00	124.15	7.2	0.74	0.08	2.0
	186.10	191.90	5.8	1.02	0.12	1.6
	204.70	207.90	3.2	1.12	0.08	1.3
BDGC107	88.45	98.90	10.5	1.50	0.04	2.8
	194.70	200.50	5.8	3.58	0.58	24.2
BDGC108	89.10	100.50	11.4	1.44	0.07	2.3
	103.60	104.80	1.2	3.30	0.28	7.0
	126.50	127.20	0.7	1.32	0.14	7.0
	182.60	185.20	2.6	2.46	0.14	6.2
BDGC108A	No significant assay result					
BDGC109	92.60	106.00	13.4	1.58	0.04	2.3
	109.20	115.20	6.0	1.84	0.7	14.4
	197.20	202.60	5.4	2.20	0.4	28.0
BDGC110	119.90	122.00	2.1	1.08	0.07	3.0
BDGC111	90.40	95.80	5.4	3.65	0.22	8.4
	105.20	108.90	3.7	2.16	0.11	2.7
BDGC112	120.50	132.10	11.6	0.64	0.04	1.3
BDGC113	119.00	122.00	3.0	0.61	0.02	1.5
	126.00	128.00	2.0	0.55	0.05	1.0
BDGC114	129.00	135.00	6.0	0.63	0.03	1.0
BDGC115	No significant assay result					
BDGC116	No significant assay result					
BDGC116A	86.60	101.20	14.6	0.98	0.06	2.2
	117.15	123.00	5.8	0.97	0.1	4.2
	185.20	198.90	13.7	1.47	0.13	4.0

Hole ID	From (m)	To (m)	Downhole Length (m) ¹	Cu (%) ²	Au (g/t)	Ag (g/t)
BDGC117	No significant assay result					
BDGC118	113.85	125.00	11.2	0.59	0.05	1.2
BDGC119	102.60	114.60	12.0	0.81	0.02	2.1
	119.00	123.00	4.0	0.98	0.06	2.3
BDGC120	94.45	116.20	21.8	1.44	0.06	2.6
BDGC121	95.00	108.00	13.0	1.55	0.03	2.8
	111.55	113.15	1.6	3.67	1.22	33.0
	186.45	188.80	2.4	1.53	1.41	48.1
	190.80	192.30	1.5	1.18	0.89	30.0
BDGC122	90.00	101.00	11.0	1.73	0.05	2.9
	118.20	119.20	1.0	0.52	0.01	2.5
	188.40	191.55	3.2	2.47	0.67	21.2
BDGC123	90.00	100.60	10.6	1.76	0.04	2.7
	123.15	124.00	0.8	0.63	0.08	6.0
	182.05	184.65	2.6	4.94	0.98	36.4
BDGC124	85.60	101.20	15.6	0.93	0.05	1.8
	101.70	102.40	0.7	1.32	0.1	2.0
	110.65	115.25	4.6	0.93	0.08	2.4
	178.35	185.00	6.7	1.05	0.1	1.9
	192.00	196.00	4.0	0.60	0.04	1.0
BDGC125	87.25	97.10	9.8	1.55	0.06	2.8
	110.90	117.80	6.9	1.38	0.09	2.9
	191.80	197.10	5.3	1.45	0.04	2.0
BDGC126	75.00	76.10	1.1	0.58	0.04	4.0
	105.25	107.15	1.9	3.76	0.2	4.0
	121.75	127.00	5.3	1.25	0.05	1.4
BDGC127	88.00	94.25	6.3	3.01	0.13	4.9
	106.75	110.40	3.7	1.20	0.07	2.0
	194.90	201.30	6.4	0.81	0.05	2.6
BDGC128	89.25	97.60	8.3	4.30	0.16	5.7
	109.85	111.15	1.3	2.46	0.11	2.5
BDGC129	106.55	111.00	4.5	1.36	0.08	2.2
BDGC130	95.65	113.75	18.1	1.52	0.04	3.1
	118.55	119.55	1.0	1.99	0.42	16.0
BDGC131	94.00	113.00	19.0	1.87	0.02	3.2
	119.40	122.25	2.8	0.68	0.46	8.1
BDGC132	132.50	134.00	1.5	0.82	0.04	0.9
	139.00	140.00	1.0	0.79	0.03	1.0
BDGC133	88.10	102.20	14.1	1.27	0.04	2.6
	107.00	108.10	1.1	0.58	0.02	4.0
BDGC134	118.35	128.85	10.5	1.10	0.05	1.9
BDGC135	107.20	123.80	16.6	1.52	0.04	3.1
BDGC136	91.00	96.15	5.2	1.91	0.09	1.8
	100.00	100.60	0.6	0.53	0.14	0.5
	104.45	105.95	1.5	1.41	0.11	2.0
	182.70	184.70	2.0	0.76	0.06	0.5
BDGC137	92.65	96.80	4.1	2.43	0.1	3.2

Hole ID	From (m)	To (m)	Downhole Length (m) ¹	Cu (%) ²	Au (g/t)	Ag (g/t)
	105.70	107.20	1.5	1.66	0.1	2.5
	179.30	182.40	3.1	0.60	0.06	0.7
BDGC138	86.00	97.75	11.8	0.64	0.04	1.0
	102.80	103.60	0.8	0.81	0.11	3.0
	109.10	110.10	1.0	1.21	0.14	7.0
BDGC139	87.10	96.40	9.3	3.49	0.12	6.4
	107.20	114.30	7.1	1.26	0.09	2.0
	191.10	192.60	1.5	1.38	0.07	0.5
BDGC140	126.70	127.25	0.5	0.68	0.03	0.5
BDGC141	116.70	120.00	3.3	1.12	0.06	2.2
BDGC142	171.00	176.00	5.0	0.55	0.04	0.6
	183.00	185.00	2.0	0.72	0.04	1.3
	189.00	190.00	1.0	1.27	0.01	1.0
	199.00	200.00	1.0	0.54	0.01	1.0
BDGC144	172.90	188.00	15.1	0.54	0.02	0.7
	215.00	216.00	1.0	0.98	0.03	1.0
BDGC146	143.00	144.00	1.0	1.31	0.21	2.0
	148.00	155.00	7.0	1.25	0.05	1.4
	157.20	161.00	3.8	0.86	0.04	1.2
	175.00	176.00	1.0	0.85	0.01	1.0
	193.00	194.00	1.0	0.83	0.03	1.0
	201.00	202.00	1.0	1.02	0.02	2.0
	212.00	213.00	1.0	1.55	0.05	3.0
BDGC147	131.70	140.00	8.3	1.59	0.06	2.0
	145.00	160.00	15.0	1.04	0.03	1.0
	195.00	196.00	1.0	0.69	0.03	1.0
BDGC148	130.90	132.60	1.7	1.87	0.07	1.1
	133.10	136.15	3.1	1.38	0.05	1.3
	146.15	155.10	8.9	0.92	0.04	1.4
	172.65	177.65	5.0	0.86	0.03	1.5
	187.65	188.65	1.0	0.82	0.03	1.0
BDGC149	129.65	134.05	4.4	3.04	0.1	3.9
	139.80	140.80	1.0	0.61	0.01	1.0
	144.80	149.80	5.0	0.59	0.01	1.0
	160.80	161.80	1.0	0.56	0.03	1.0
	163.80	164.80	1.0	0.72	0.02	1.0
BDGC150	108.50	113.50	5.0	2.40	0.15	3.0
	120.45	128.05	7.6	1.14	0.05	1.6
BDGC151	109.60	110.30	0.7	0.83	0.05	1.0
	114.00	115.40	1.4	2.82	0.14	2.5
	126.00	128.70	2.7	0.77	0.05	0.9
BDGC152	90.25	102.00	11.8	2.47	0.12	2.9
	106.10	107.20	1.1	0.77	0.34	2.0
	110.20	111.20	1.0	0.69	0.27	0.5
	119.80	123.00	3.2	0.70	0.26	4.1
BDGC153	104.10	113.30	9.2	0.77	0.06	1.4
	119.00	120.05	1.1	1.10	0.05	0.5

Hole ID	From (m)	To (m)	Downhole Length (m) ¹	Cu (%) ²	Au (g/t)	Ag (g/t)
	124.05	130.85	6.8	1.15	0.09	1.0
BDGC154	86.20	115.00	28.8	1.40	0.11	2.6
BDGC155	93.00	115.80	22.8	2.40	0.1	5.3
BDGC156	88.65	110.30	21.7	1.80	0.03	2.8
	122.60	123.60	1.0	0.55	0.14	6.0
BDGC157	85.10	118.35	33.3	1.17	0.04	2.8
	122.00	126.00	4.0	0.64	0.08	1.1
BDGC158	95.00	121.20	26.2	1.31	0.04	2.4

¹ Drill hole true width lengths are between 50% to 100% of reported interval lengths.

² Assay intervals have been reported at a 0.5% Cu cut-off grade with a maximum internal dilution of 3.0m.

APPENDIX B:

JORC Code, 2012 Edition – Table 1 Section 1 Sampling Techniques and Data Avoca Tank deposit drill program

Criteria	Commentary
Sampling techniques	<ul style="list-style-type: none"> All Diamond core samples prior to 2023 were based on ½ core. Diamond drill cores are now based on ½ core samples for Exploration and Resource definition programs, and a combination of ½ and full core for grade control programs. All core is aligned, measured and metre marked. Diamond and RC pre-collars conducted by Aeris Resources (previously Straits Resources) were completed to industry standards. Aeris has assumed that early programs from the mid 1970's were conducted at Industry standards at the time. Diamond samples are taken at geological boundaries to a maximum of 1.2m and a minimum of 0.40m with the standard interval at 1m within mineralised zones to approximately 5m before and past mineralisation. Diamond core was HQ2 in size from RC pre-collars. All zones sampled by Aeris Resources for the Avoca Tank resource based on the TATD series drillholes in the Avoca Tank's estimation were primary sulphide and analysed by a 3-stage aqua regia digestion with an ICP finish (suitable for Cu 0.01-40%) ALS method ME-ICP4. All Cu samples greater than or equal to 1 % using the ME-ICP4 method were re-assayed using the ore digest ME-OG46 method. Additional Au analysis by fire assay fusion with an AAS finish, 30g charge (suitable for Au 0.01-100ppm) ALS method Au-AA21.
Drilling techniques	<ul style="list-style-type: none"> All available drilling was used for the Avoca Tank resource interpretation and estimation on 27 November 2024. A total of 792 drill holes were used in the MRE. Additional drilling to November 2025 has been included in the Avoca Tank grade control model dated 27 November 2025 and includes a total of 1,139 drill holes, including face, sludge and wall samples. Drilling series and drill type are: <ul style="list-style-type: none"> - NGAT series, percussion and diamond core drilled in 1975-76 - TATD series, HQ2 diamond core drilled in 2011-22 - ATEL series, NQ2 diamond core drilled in 2022-25 - ATGC series, NQ2 diamond core drilled since 2023 - Other series, Diamond (15%) and RC (85%) drilled from 1994-2022
Drill sample recovery	<ul style="list-style-type: none"> All diamond cores have recoveries measured and recorded along with RQD. RC pre-collar sample recoveries were not recorded nor required to be recorded, as all material estimated for the Avoca Tank mineralisation is defined by core. No relationship appears to exist between recovery and grade.
Logging	<ul style="list-style-type: none"> All diamond core and RC chips are geologically logged by Company Geologists. All cores are also geotechnically logged. Logging is at the level of detail to support the Avoca Tank style of mineralisation. Logging of both RC and core samples record lithology, alteration, mineralisation, degree of oxidation, fabric and colour. Core was photographed in both dry and wet form. All RC intervals are stored in plastic chip trays, labelled with interval and hole number, and the core is stored in core trays. All RC and core samples were logged in full.

Criteria	Commentary
Sub-sampling techniques and sample preparation	<ul style="list-style-type: none"> Diamond core samples are cut using an Almonte automatic core saw, with one half dispatched for analysis and the other half retained, except where full core samples are taken Half core samples are sent to a certified sample preparation and assay laboratory. Upon arrival at the laboratory, each sample weight is recorded. Samples greater than 3kg are crushed via a Boyd crusher (90% passing 2mm) and rotary split to a sub-sample between 2 and 3kg. The sub-sample is pulverised via a LM5 to 80% passing 75 µm. A 300g sample was taken from the pulverised material for assaying. Samples less than 3kg are crushed via a jaw crusher to 70% passing 6 mm and the whole sub-sample is pulverised in a LM5 with a 300g sub-sample taken for assaying. RC samples for waste sections are collected at 1m intervals and composited to 4 metre intervals and spear sampled. If RC composites return above background copper or gold value, they are then riffle-split from the original 1m sample. Sample blanks and industry standards (CRMs) are routinely submitted. Pulps are retained to be submitted to a different laboratory or resubmitted to the same laboratory to test sampling repeatability and accuracy. No field sample duplicates are taken; however, all core samples are visually examined against assay values and the logged mineralisation type. The sample sizes are considered appropriate to the grain size of the material being sampled.
Quality of assay data and laboratory tests	<ul style="list-style-type: none"> All assays post-1990 were conducted at accredited assay laboratories. Aeris does not have information for the pre-1990 assay methods, but these are assumed to have been to industry standards at the time. Pre-1990 drill holes do not contribute to the classification of the MRE. Samples for the TATD, ATCL and ATGC series drillholes are of primary sulphide, and analysed by a 3-stage aqua regia digestion with an ICP finish (suitable for Cu 0.01-40%) ALS method ME-ICP4. All Cu samples greater than or equal to 1 % using the ME-ICP4 method were re-assayed using the ore digest ME-OG46 method. Additional Au analysis was performed by fire assay fusion with an AAS finish, 30g charge (suitable for Au 0.01-100ppm) ALS method Au-AA21. Laboratory QA/QC samples include the use of blanks, duplicates and standards (CRMs) as part of in-house procedures.
Verification of sampling and assaying	<ul style="list-style-type: none"> Significant mineralised intersections are reviewed by the logging Geologist and Senior Geologist. No twinned holes were conducted. All Aeris Resources geological data is logged directly into Aeris Resources logging computers following the Corporate Geology codes. Data is transferred to the Acquire Corporate database and validated on entry. Down hole survey data is validated and checked for potential deviation from magnetic mineralisation before data entry. If survey data is affected by mineralisation, surveys are adjusted.
Location of data points	<ul style="list-style-type: none"> All surface holes completed have collar locations surveyed by using a handheld GPS unit with an approximate horizontal accuracy of approximately +/- 5 m. Due to the uncertainty in the vertical reading from handheld GPS units, the collars are projected onto the surveyed topographical surface. Underground collars are surveyed by standard survey methods by the site survey team. Surveys are entered into the Aeris Corporate Acquire database. Historic drill hole collar positions were surveyed by Theodolite. A 3D model of the topographic surface was generated using the drill hole collars. Downhole surveys were completed by the drill contractor. Azimuth and dip orientations are measured every 30 m, or at shorter intervals if required. Resource modelling is based on a local grid, the North East Mine Grid. Rotation of the grid is 31.22 degrees to the west from AMG North. Quality and accuracy of the drill collars are considered suitable for input to an MRE.
Data spacing and distribution	<ul style="list-style-type: none"> The Avoca Tank drill spacing is between 10m x 10m and 30m x 30m to a depth of 450m below the surface. The Avoca Tank mineralisation has sufficient drilling coverage to define both geological and grade continuity for Mineral Resource estimation as reflected in the resource classification.
Orientation of data in relation to geological structure	<ul style="list-style-type: none"> Due to the complexity of the geometry of the mineralisation there is a potential for sample bias due to the variable strike and dip of mineralisation. This is mitigated to a large extent by structural measurements of oriented core through the mineralisation and detailed underground mapping.

Criteria	Commentary
Sample security	<ul style="list-style-type: none"> The Chain of Custody is managed by the Company. Samples are stored on site generally in polyweave bags containing 5 samples. The bags are securely tied, loaded and wrapped onto a pallet for dispatch to the laboratory. The samples are freighted directly to the laboratory with appropriate documentation listing sample numbers and analytical methods requested. Samples are immediately receipted by a laboratory member on arrival, with a notification to Aeris Resources of the number of samples that have arrived.
Audits or reviews	<ul style="list-style-type: none"> No external audits or reviews have been conducted.

JORC Code, 2012 Edition – Table 1
Section 2 Reporting of Exploration Results
Avoca Tank deposit drill program

Criteria	Commentary
Mineral tenement and land tenure status	<ul style="list-style-type: none"> The Tritton Regional Tenement package is located approximately 45km northwest of the township of Nyngan in central western New South Wales. The Tritton Regional Tenement package consists of 6 Exploration Licences and 3 Mining Leases. The mineral and mining rights are owned 100% by the company. The Avoca Tank deposit is located within ML1818, which is in good standing with no known impediments.
Exploration done by other parties	<ul style="list-style-type: none"> Regional exploration has been completed over the currently held tenement package by Utah Development Co in the early 1960's to early 1970's. Australian Selection P/L completed exploration throughout the 1970's to late 1980's prior to NORD Resources throughout the late 1980's and 1990's. This included soil sampling and regional magnetics which covered the Avoca, Greater Hermidale, Belmore and Thorndale project areas. Principally exploration efforts were focused on the discovery of oxide copper mineralisation. NORD Resources also completed some shallow reverse circulation (RC) drilling over the Avoca Tank Resource. Subsequent exploration efforts have been completed by Tritton Resources Pty Ltd with the drilling over a number of RC drill holes within the Greater Hermidale region in the late 1990's similarly focused on heap leachable oxide copper mineralisation, prior to the acquisition of the Tritton Resources Pty Ltd by Straits Resources Limited in 2006.
Geology	<ul style="list-style-type: none"> Regionally, mineralisation is hosted within early to mid-Ordovician turbidite sediments, forming part of the Girilambone Group. Mineralisation is hosted within greenschist facies, ductile deformed pelitic to psammitic sediments, and sparse zones of coarser sandstones. A total of nine sulphide lenses have been modelled to date. Of these, five have had level development for stoep production since mineralisation was first intersected in December 2022. Mineralised lodes generally strike north north-west and steeply dip to the east at 80 degrees, except where controlled by mafic volcanics. All mineralised lodes are defined by a >0.5% copper grade shell, with diamond drill core photos, structural and geological mapping, wall sampling and sludge/production hole logging used to further define the geometry of the lodes, where assay data was not available at time of interpretation. Interpreted mineralised lenses are all in fresh rock below the base of weathering. The top of the currently defined mineralisation is approximately 80 m below surface (5125 mRL). Potential economic mineralisation occurs in the weathered zone, however, modelling in this zone has yet to be completed.
Drillhole information	<ul style="list-style-type: none"> All relevant information pertaining to each drill hole has been provided in the tables with this announcement.
Data aggregation methods	<ul style="list-style-type: none"> All assay results reported represent length weighted composited assays. Compositing was applied to intervals which nominally exceeded 0.5% Cu with a maximum of 3.0m internal dilution. No top cutting of assay results was applied.
Relationship between mineralisation widths and intercept lengths	<ul style="list-style-type: none"> Drill holes are designed to intersect the target horizon across strike at or near right angles. At times it is not possible to intersect the target horizon at or near right angle and is dependent on drill site availability. The true thickness of the mineralisation is provided as a range based on reviewing a subset of mineralised intersections listed in the appendices.
Diagrams	<ul style="list-style-type: none"> Relevant diagrams are included in the body of the report.
Balanced reporting	<ul style="list-style-type: none"> The reporting is considered balanced and all material information and input data has been disclosed.

Criteria	Commentary
Other substantive exploration data	<ul style="list-style-type: none"> There is no other relevant substantive exploration data to report.
Further work	<ul style="list-style-type: none"> Two underground drill rigs will continue drilling at the Avoca Tank deposit, primarily targeting extensions to the mineralised system down dip from the current reported Mineral Resource.

JORC Code, 2012 Edition – Table 1
Section 1 Sampling Techniques and Data
Budgerygar deposit drill program

Criteria	Commentary
Sampling techniques	<ul style="list-style-type: none"> All diamond core samples are based on ½ core. All diamond core is aligned, measured and metre marked. During all drill programs at the Budgerygar deposit, Aeris Resources have ensured drill contractors completing the works maintain a high industry standard. Diamond drill sample lengths are generally taken at 1.0m intervals. At geological boundaries (based on mineralisation textural differences or material changes in chalcopyrite content) the sample length can vary between a minimum of 0.4m and maximum of 1.2m. Sampling is extended up to a nominal 5m beyond the mineralised system. Exploration and resource definition diamond core which intersected the mineralised Budgerygar deposit are predominantly NQ2 in size. All Exploration holes sampled by Aeris Resources for the Budgerygar Mineral Resource are analysed by a 35 element three stage Aqua Regia digestion with an ICP finish (ME-ICP41) suitable for Cu concentrations between 1 ppm to 10,000 ppm. All Cu samples greater than or equal to 1.0% Cu were re-submitted for an ore digest to determine Cu concentrations greater than 1.0% (ME-OG46). Au assays were completed via fire assay fusion with an AAS finish using a 30g charge (Au-AA22) suitable for Au grade ranges between 0.01 g/t – 100 g/t. All Au samples greater than or equal to 1.0 g/t Au were re-submitted for an ore grade 30g fire assay charge to determine Au concentrations greater than 1.0 g/t Au (Au-AA25). All resource definition diamond drill holes are assayed using the ore grade digest method (ME-OG46) for Cu, Fe, Ag, Zn, Pb and S. Au assays are completed via Au-AA25. Sample preparation and assaying are completed at the ALS laboratory in Orange NSW.
Drilling techniques	<ul style="list-style-type: none"> All drilling data intersecting the modelled Budgerygar copper sulphide domains was completed via diamond drilling. A total of 391 drillholes were used for resource modelling and estimation.
Drill sample recovery	<ul style="list-style-type: none"> All diamond core recoveries are measured and recorded by Aeris Resources field technicians or geologists. Initial drill holes completed by NORD targeting the Budgerygar deposit did not have RQD routinely recorded. RC pre-collar sample recoveries were not recorded nor required to be recorded as all material estimated for the Budgerygar mineralisation is defined by diamond drill core. RQD measurements are taken on all cores prior to all sampling. This procedure has been part of the standard drill core processing procedure since 2005. Rock competency is very good through the Budgerygar mineralised system and adjoining country rock. Faults intersected are generally sub metre in thickness and contain minor amounts of clay which are susceptible to core loss. Industry standard drilling practices are maintained to ensure sample recoveries and core presentation remains at a high level. No significant relationship appears to exist between recovery and grade.
Logging	<ul style="list-style-type: none"> All diamond drill cores have been geologically logged by company geologists. All drill holes have been geotechnically logged. All logging is to the level of detail to support the Budgerygar style of mineralisation. Logging of diamond drill core records lithology, alteration, mineralisation, degree of oxidation, structure, RQD and recovery. All drill core was photographed in both dry and wet form. Core is stored in core trays and labelled similarly. All diamond drill core holes are logged in full.

Criteria	Commentary
Sub-sampling techniques and sample preparation	<ul style="list-style-type: none"> Diamond core samples are cut using an Almonte automatic core saw. Half core samples are collected on average at 1.0m intervals and can vary between 0.4m to 1.2m. Sample intervals not equal to 1.0m generally occur at mineralisation/geology contacts. Samples taken are appropriate for the Budgerygar mineralisation style. Half core drill core samples are sent to ALS laboratory in Orange NSW for sample preparation and assaying. Upon arrival at the laboratory sample weights are recorded. Samples greater than 3kg are crushed via a Boyd crusher (90% passing 2mm) and rotary split to a sub sample between 2kg to 3kg. The sub sample is pulverised via a LM5 to 85% passing 75µm. A 300g sample is taken from the pulverised material for assaying. Samples less than 3kg are crushed via a jaw crusher to 70% passing 6mm and the whole sample is pulverised in a LM5 with a 300g sub sample taken for assaying. Sample blanks and industry standards (CRMs) are routinely submitted at a frequency of 1:20. Duplicates and pulps are retained and re-submitted periodically to test assay reproducibility. The sample sizes are considered appropriate to the grain size of the material being sampled.
Quality of assay data and laboratory tests	<ul style="list-style-type: none"> Mineralisation at the Budgerygar deposit is associated with primary sulphides. Copper mineralisation is primarily associated with chalcopyrite. Copper mineralisation is largely associated with banded to semi-massive and massive mineralisation variably affected by small-scale faulting and alteration. The assay methods described previously are considered appropriate for the style of mineralisation. Sample preparation methods are also considered appropriate for the style of mineralisation. Review of sample duplicates indicates the assay repeatability is very good. Information regarding assay techniques used for samples taken pre 2005 cannot be confirmed. However, drill holes completed up to this period are spatially distributed amongst more recent drilling from which the assay methodology/techniques are known. Aeris Resources are confident the assay methods used would meet industry standards based on the geological protocols in place at the time. No other methods were used to derive assay values for resource estimation. Laboratory QA/QC samples included the use of blanks, duplicates, standards (CRMs) and repeats.
Verification of sampling and assaying	<ul style="list-style-type: none"> Significant mineralised intersections are reviewed by the logging geologist. QAQC results are reviewed on batch-by-batch and monthly basis. Deviations from precision tolerances are investigated on a batch-by-batch basis. If grade bias is observed, then follow up with the laboratory typically occurs monthly. No twinned holes were conducted. All Aeris Resources geological data is logged directly into Acquire at the core yard using company laptops and logging codes. In built Acquire validation occurs at the time of data entry. Assay results are returned electronically on a batch-by-batch basis from the ALS laboratory via the Webtrieve portal. Returned assay batches are reviewed prior to uploading them to the Acquire database. If a batch fails QAQC procedures, then follow up and potential re-assaying from the laboratory is conducted. Assay data are not uploaded to the Acquire database until a batch passes all QAQC tests. No adjustments to assay data are made.
Location of data points	<ul style="list-style-type: none"> Surface drill holes completed from 2005 onwards have collar locations surveyed by using either a DGPS or by handheld GPS. Handheld GPS measurements are corrected to topographic survey. All pre 2005 drill holes were surveyed by either staff surveyors or contractors using a theodolite. Surveyed collar co-ordinates are entered and stored within Aeris Resources Acquire database. Geology interpretations and grade estimates are based on a local Tritton Mine Grid (TMG). The TMG is rotated 8.423° to the west from AGD 66 true north. Quality and accuracy of the drill collars are suitable for geological interpretation and resource estimation.
Data spacing and distribution	<ul style="list-style-type: none"> Drill spacing across the Budgerygar deposit varies from approximately 20m (N) x 20m (RL) to 100m (N) x 100m (RL). Indicated Mineral Resource is defined within 40m x 40m drill spacing. Inferred Mineral Resource is defined with drill spacings up to 80m x 80m. Based on the observed geological continuity the drill spacing is appropriate to classify as Indicated and Inferred Mineral Resource. The Budgerygar mineralisation is sufficiently defined to model both geology and grade continuity for an Indicated and Inferred Mineral Resource classification. Samples are composited to 1.0m intervals. The majority of the assay data are 1.0m in length. Within an estimation domain composite lengths are created at 1.0m

Criteria	Commentary
	intervals from HW to FW. In some instances, the FW sample may be less than 1.0m in length. Samples greater than or equal to 0.5m are retained for estimation and those less than 0.5m are not used for estimation.
Orientation of data in relation to geological structure	<ul style="list-style-type: none"> • Drillholes intersect the deposit at high angles to the mineralised system i.e. approaching a perpendicular angle. • There is a negligible chance of potential grade bias based on drill orientation/intersection angles. • No material issues due to sampling bias have been identified.
Sample security	<ul style="list-style-type: none"> • The Chain of Custody is managed by the Company. Samples post 2005 were stored on site in polyweave bags containing approximately 5 samples. These bags are securely tied, then loaded and wrapped onto a pallet for dispatch to the laboratory. • The samples are freighted directly to the laboratory with appropriate documentation listing sample numbers and analytical methods requested. • Samples are immediately receipted by a laboratory staff member on arrival, with a notification to Aeris Resources of the number of samples that have arrived.
Audits or reviews	<ul style="list-style-type: none"> • Data is validated when uploading into the Company's Acquire database. • No formal audit has been conducted.

JORC Code, 2012 Edition – Table 1
Section 2 Reporting of Exploration Results
Budgerygar deposit drill program

Criteria	Commentary
Mineral tenement and land tenure status	<ul style="list-style-type: none"> • The Tritton Regional Tenement package is located approximately 45 kilometres north-west of the township of Nyngan in central western New South Wales. • The Tritton Regional Tenement package consists of 8 Exploration Licences and 3 Mining Leases. The mineral and mining rights are owned 100% by the Company. • The Budgerygar deposit is located within ML1544. ML1544 is in good standing and no known impediments exist.
Exploration done by other parties	<ul style="list-style-type: none"> • Regional exploration has been completed over the currently held tenement package by Utah Development Co in the early 1960's to early 1970's. Australian Selection P/L completed exploration throughout the 1970's to late 1980's prior to NORD Resources throughout the late 1980's and 1990's. This included soil sampling and regional magnetics which covered the Avoca, Greater Hermidale, Belmore and Thorndale project areas. Principally exploration efforts were focused on the discovery of oxide copper mineralisation. NORD Resources also completed some shallow reverse circulation (RC) drilling over the Avoca Tank Resource. Subsequent exploration efforts have been completed by Tritton Resources Pty Ltd with the drilling over a number of RC drill holes within the Greater Hermidale region in the late 1990's similarly focused on heap leachable oxide copper mineralisation, prior to the acquisition of the Tritton Resources Pty Ltd by Straits Resources Limited in 2006.
Geology	<ul style="list-style-type: none"> • Regionally mineralisation is hosted within early to mid-Ordovician turbidite sediments, forming part of the Girilambone group. Mineralisation is hosted within greenschist facies, ductile deformed pelitic to psammitic sediments, and sparse zones of coarser sandstones. • Sulphide mineralisation within the Tritton tenement package is dominated by banded to stringer pyrite – chalcopyrite, with a massive pyrite-chalcopyrite unit along the hanging wall contact. Alteration assemblages adjacent to mineralisation is characterised by an ankerite footwall and silica sericite hanging wall.
Drill hole information	<ul style="list-style-type: none"> • All relevant information pertaining to each drill hole has been provided.
Data aggregation methods	<ul style="list-style-type: none"> • All assay results reported represent length weighted composited assays. Compositing was applied to intervals which nominally exceeded 0.5% Cu with a maximum of 3.0m internal dilution. No top cutting of assay results was applied.
Relationship between mineralisation widths and intercept lengths	<ul style="list-style-type: none"> • Drill holes are designed to intersect the target horizon across strike at or near right angles. At times it is not possible to intersect the target horizon at or near right angle and is dependent on drill site availability. • The true thickness of the mineralisation is provided as a range based on reviewing a subset of mineralised intersections listed in the appendices.
Diagrams	<ul style="list-style-type: none"> • Relevant diagrams are included in the body of the report.

Criteria	Commentary
Balanced reporting	<ul style="list-style-type: none"> The reporting is considered balanced, and all material information associated with the drill results has been disclosed.
Other substantive exploration data	<ul style="list-style-type: none"> There is no other relevant substantive exploration data to report.
Further work	<ul style="list-style-type: none"> Two underground drill rigs will focus on exploration and resource definition drilling at the Budgerygar deposit throughout the remainder of FY26.