

17 March 2025
 ASX Market Announcements

**RESULTS FROM PXR SCAN OF SAMPLES FROM RC HOLE AT EAST BOREHOLE
 EL 9220 ENMORE IN BROKEN HILL NSW**

Ausmon Resources Limited (“Company”) is pleased to announce the results from scanning samples obtained from the RC hole 24EBRC001 at the East Borehole Prospect within EL 9220 Enmore in Broken Hill. These are preliminary results which will be tested by laboratory analysis.

The hole 24EBRC001 was drilled to depth of 192m in June 2024 when difficulties were encountered downhole and target depth of 275m could not be reached. Following a review of samples from the hole, the diagnosis is that the drilling encountered rhythmic layering of Cues Formation, metasedimentary composite gneiss and quartz+iron oxide+/-sulphide granular rocks over the first 70m. Deeper downhole there were alternating layers of amphibolite granulite gneiss, sheared biotite schist, and metasedimentary composite gneiss. A geological cross section is shown at **Figure 1**

The preliminary results indicate significant intersections of base metals as follows:

- **6,196ppm Zinc @ 16m-17m**
- **425ppm Lead @ 34m-35m**
- **1,841ppm Zinc + 395ppm Copper @ 76m-77m**
- **359ppm Copper @ 187m**

The elevated Zinc geochemistry in particular is an encouraging indication that there may be base metals sulphides at depth.

These results warrant that the Company resumes the drilling program. The present revised plan is to drill at a new location to twin 24EBRC001 with a RC pre-collar to 150m followed by a diamond tail so as to have more certainty of intersecting the IP Conductivity Target at 275m. The original planned second hole 24EBRC002 is also planned to be similarly drilled with a RC pre-collar followed by a diamond drilling. Drillers have been invited to tender for the program to be conducted in the next quarter.

Hole	East (MGA54)	North (MGA54)	Elevation(m)	Dip	Azimuth	Planned Depth_m	Final Depth_m
24EBRC001	552450	6430450	174	-60	180	275	192

Table 1 East Borehole drill collar 24EBRC001

For personal use only

**Geological cross section of hole 24EBRC001
at East Borehole Prospect EL 9220 Enmore**

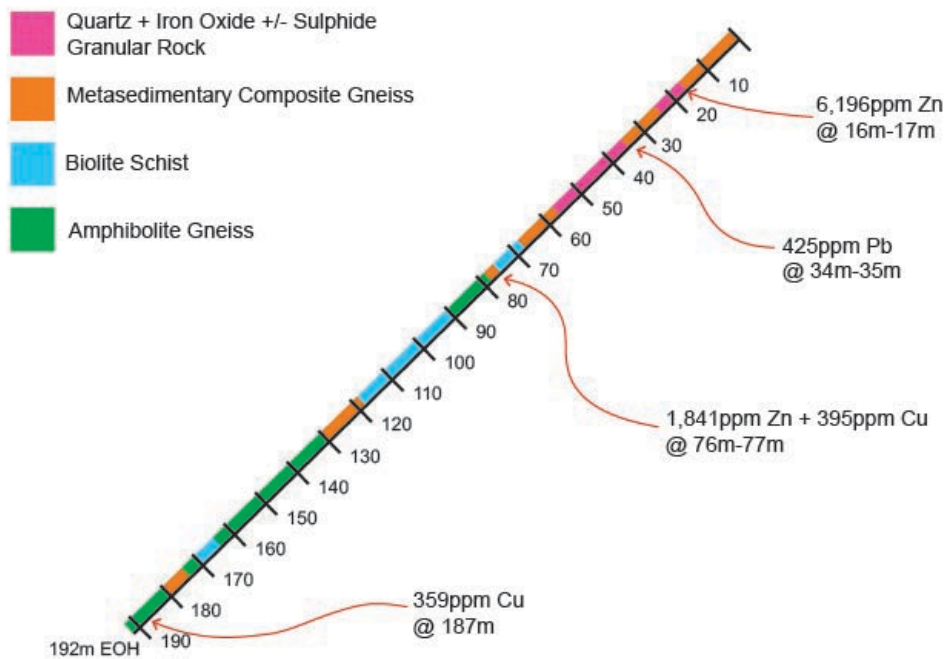


Figure 1: Geological Cross Section of hole 24EBRC001 showing elevated downhole geochemistry.

Background

In late May 2024, the Company commenced a 2 holes drilling program at the East Borehole Prospect within EL 9220 Enmore commencing with Reverse Circulation drillhole 24EBRC001 to be followed by 24EBRC002 (**Figures 2 and 3**). The holes were planned to target a chargeability zone between the contact of the Cues Formation and Redan Gneiss, identified from an Induced Polarisation survey conducted in 2023 (**Figure 4**).

Drilling stopped in June 2024 while drilling 24EBRC001 due to downhole ground instability at depth of 192m with the target depth of 275m not pursued, and the drilling rig demobilised.

See the following AOA:ASX announcements for additional information:

- 28 June 2024 Update on drilling operations SA and NSW;
- 29 May 2024 RC drilling commenced at East Borehole Prospect, EL 9220; and
- 31 October 2023 – September 2023 Quarter Activities Report.

The Company is not aware of any new information or data relating to 24EBRC001 that materially affects the information included in these announcements.

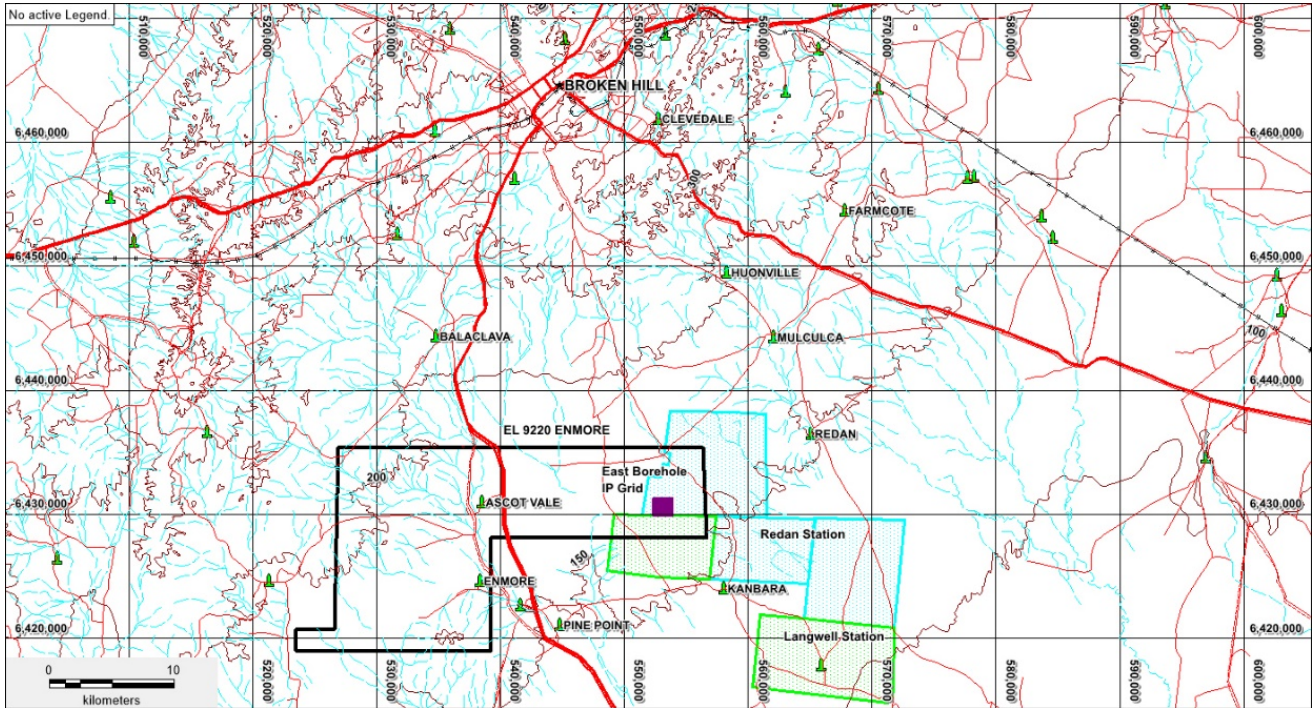


Figure 2: East Borehole Prospect Location (purple) - EL 9220 Enmore southeast Broken Hill

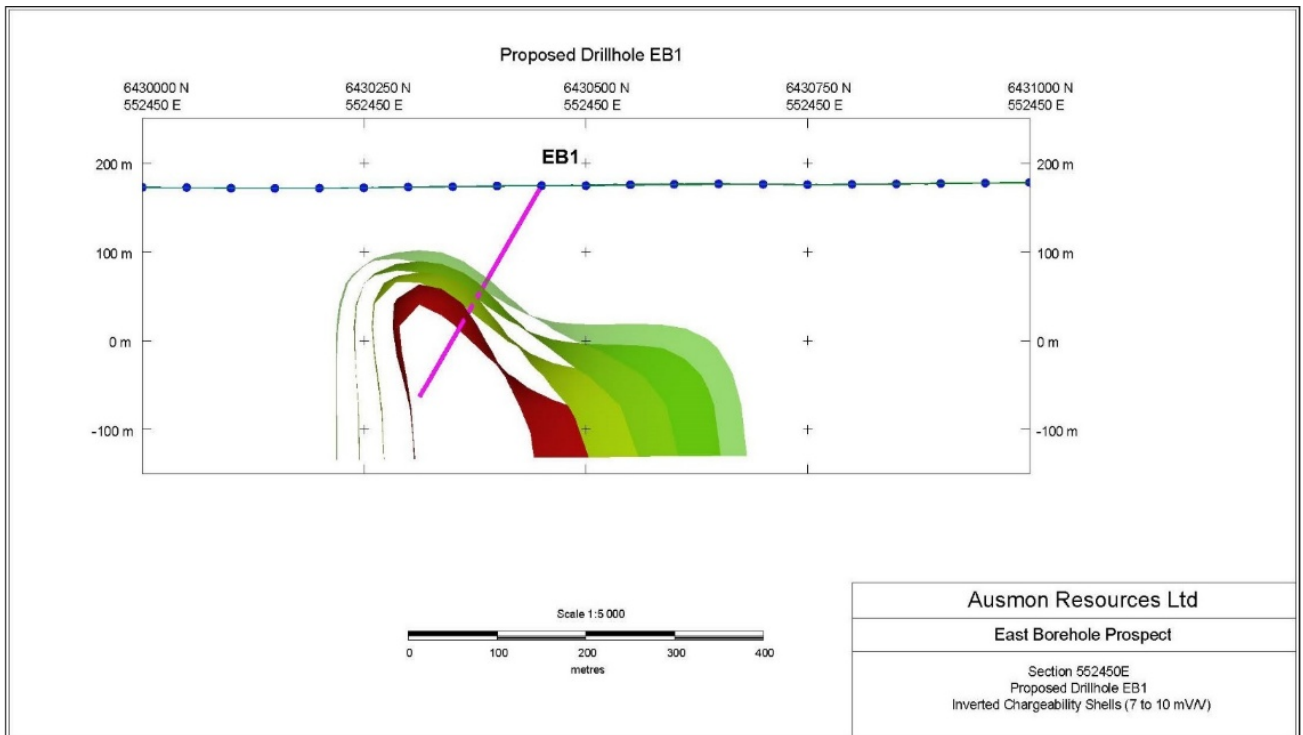


Figure 3: Drillhole 24EBRC001 (Planning Number EB1) which targeted the IP conductivity as shown to a depth of 275m however the hole ended at 192m due to ground conditions and as such the target was not tested.

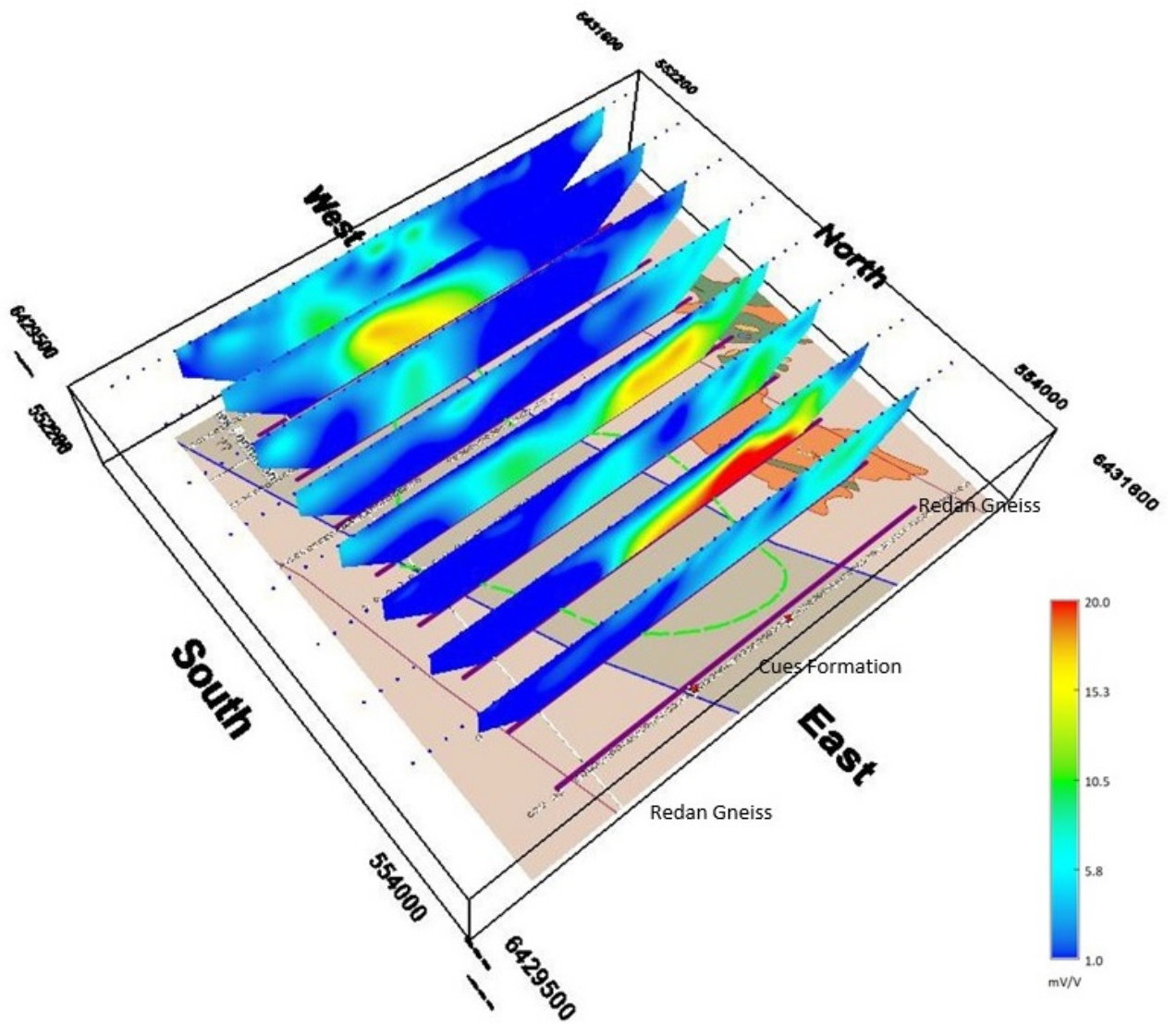


Figure 4: Perspective view looking from the SE. Sections are 2D inverted chargeability. Shells are from the 3D inverted chargeability model (7 mV/V transparent green, darker shell 10 mV/V). Geology showing target – Cues Formation. Green dashed line represents Zn > 300ppm in historic drilling.

Competent Person Statement

The information in the report above that relates to Exploration Results, Exploration Targets and Mineral Resources is based on information compiled by Mr Mark Derriman, who is the Company's Consultant Geologist and a member of The Australian Institute of Geoscientists (1566). Mr Mark Derriman has sufficient experience that is relevant to the style of mineralization and type of deposit under consideration and to the activities which he is undertaking to qualify as a Competent Person as defined in the 2012 Edition of the Australasian Code for Reporting of Exploration Results, Exploration Targets, Mineral Resources and Ore Reserves. Mr Mark Derriman consents to the inclusion in this report of matters based on his information in the form and context in which it appears.

Forward-Looking Statement

This document may include forward-looking statements. Forward-looking statements include, but are not limited to, statements concerning planned exploration program and other statements that are not historical facts. When used in this document, the words such as "could", "plan", "estimate", "expect", "intend", "may", "potential", "should" and similar expressions are forward-looking statements. Although Ausmon Resources Limited believes that its expectations reflected in these forward-looking statements are reasonable, such statements involve risks and uncertainties, and no assurance can be given that actual results will be consistent with these forward-looking statements.

Authorised by:

Eric Sam Yue

Executive Director/Secretary

T: 02 9264 6988

E: office@ausmonresources.com.au

JORC Code, 2012 Edition – Table 1 Enmore (EL 9220) Drilling Results Received

Section 1 Sampling Techniques and Data

Criteria	JORC Code explanation	Commentary
Sampling techniques	<ul style="list-style-type: none"> Nature and quality of sampling (eg cut channels, random chips, or specific specialised industry standard measurement tools appropriate to the minerals under investigation, such as down hole gamma sondes, or handheld XRF instruments, etc). These examples should not be taken as limiting the broad meaning of sampling. Include reference to measures taken to ensure sample representivity and the appropriate calibration of any measurement tools or systems used. Aspects of the determination of mineralisation that are Material to the Public Report. In cases where 'industry standard' work has been done this would be relatively simple (eg 'reverse circulation drilling was used to obtain 1 m samples from which 3 kg was pulverised to produce a 30 g charge for fire assay'). In other cases more explanation may be required, such as where there is coarse gold that has inherent sampling problems. Unusual commodities or mineralisation types (eg submarine nodules) may warrant disclosure of detailed information. 	<ul style="list-style-type: none"> The drilling was completed on the 4th June 2024 A hand-held Garmin GPS unit was used to record the drill collars as MGA 2020 Zone 54 OREAS standard 838 were inserted into the sample sequence every 30th sample. Duplicate samples were also collected every 50th sample A portable X-Ray Fluorescence (Vanta XRF) instrument was used to collect multi element readings from all the sample sites was conducted
Drilling techniques	<ul style="list-style-type: none"> Drill type (eg core, reverse circulation, open-hole hammer, rotary air blast, auger, Bangka, sonic, etc) and details (eg core diameter, triple or standard tube, depth of diamond tails, face-sampling bit or other type, whether core is oriented and if so, by what method, etc). 	<ul style="list-style-type: none"> a (-60 degree) inclined RC hole was completed to 195m and ground conditions precluded the hole being completed to the planned depth of 275m for 1138m with 890m RC and 248m Core. Two holes were RC and the other two were RC pre collared core holes. Drilled by Broken Hill Exploration Drilling azimuth of 180 degree magnetic
Drill sample recovery	<ul style="list-style-type: none"> Method of recording and assessing core and chip sample recoveries and results assessed. Measures taken to maximise sample recovery and ensure representative nature of the samples. Whether a relationship exists between sample recovery and grade and whether sample bias may have occurred due to preferential loss/gain of fine/coarse material. 	<ul style="list-style-type: none"> A pXRF reading was collected on every meter on the split samples.. There was little contamination, and the holes were dry The visual estimation was that the recovery was very good. Every effort was made by the drillers to maximise recovery. A representative sample of every meter was collected in pre numbered plastic chip trays All chip trays and rehabilitation were photographed

Criteria	JORC Code explanation	Commentary
Logging	<ul style="list-style-type: none"> • Whether core and chip samples have been geologically and geotechnically logged to a level of detail to support appropriate Mineral Resource estimation, mining studies and metallurgical studies. • Whether logging is qualitative or quantitative in nature. Core (or costean, channel, etc) photography. • The total length and percentage of the relevant intersections logged. 	<ul style="list-style-type: none"> • The drill holes were logged by an experienced geological contractor employed by Perth Based Consultancy Speccy Science(SS) • The detail of the logging is appropriate for the early stage of exploration. • Every meter was logged individually
Sub-sampling techniques and sample preparation	<ul style="list-style-type: none"> • If core, whether cut or sawn and whether quarter, half or all core taken. • If non-core, whether riffled, tube sampled, rotary split, etc and whether sampled wet or dry. • For all sample types, the nature, quality and appropriateness of the sample preparation technique. • Quality control procedures adopted for all sub-sampling stages to maximise representivity of samples. • Measures taken to ensure that the sampling is representative of the in-situ material collected, including for instance results for field duplicate/second-half sampling. • Whether sample sizes are appropriate to the grain size of the material being sampled. 	<ul style="list-style-type: none"> • All of the sample was collected and placed in prenumbered calico bags. • The meter samples were scanned initially with the Companies Evident Vanta pXRF with holes selected to be sent to ALS. At this stage the samples have not been sent to ALS. • This is appropriate for the early level of exploration and appropriate for the material being sampled.
Quality of assay data and laboratory tests	<ul style="list-style-type: none"> • The nature, quality and appropriateness of the assaying and laboratory procedures used and whether the technique is considered partial or total. • For geophysical tools, spectrometers, handheld XRF instruments, etc, the parameters used in determining the analysis including instrument make and model, reading times, calibrations factors applied and their derivation, etc. • Nature of quality control procedures adopted (eg standards, blanks, duplicates, external laboratory checks) and whether acceptable levels of accuracy (ie lack of bias) and precision have been established. 	<ul style="list-style-type: none"> • All samples were placed into pre numbered polywoven bags • Evident Vanta • Every meter was scanned for the following elements Cu, Pb, Zn, As, Sb, Bi, Hg, P, S, Cl, K, Ca, Ti, V, Cr, Mn, Fe, Co, Ni, Rb, Sr, Y, Zr, Mo, Cd, Sn, W, Th, U, Te, Nb, Sc, Pr, Nd, Ce, La.
Verification of sampling and assaying	<ul style="list-style-type: none"> • The verification of significant intersections by either independent or alternative company personnel. • The use of twinned holes. • Documentation of primary data, data entry procedures, data verification, data storage (physical and electronic) protocols. • Discuss any adjustment to assay data. 	<ul style="list-style-type: none"> • Sample sites were chosen by the Speccy Science Principal Geologist and verified by the site geologist. • All primary data, data entry procedures, data verification and electronic data storage is per Ausmon procedures. • The drill collar was based on hand-held GPS sample locations.

Criteria	JORC Code explanation	Commentary
Location of data points	<ul style="list-style-type: none"> Accuracy and quality of surveys used to locate drill holes (collar and down-hole surveys), trenches, mine workings and other locations used in Mineral Resource estimation. Specification of the grid system used. Quality and adequacy of topographic control. 	<ul style="list-style-type: none"> The drill collar was initially surveyed using a hand-held GPS accurate to 3 meters. The grid system used in MGA 2020 Zone 54 with the drill collars located in the field with a hand-held GPS using the MGA 2020 Zone 54 datum. There is little height variation across the area of drilling
Data spacing and distribution	<ul style="list-style-type: none"> Data spacing for reporting of Exploration Results. Whether the data spacing, and distribution is sufficient to establish the degree of geological and grade continuity appropriate for the Mineral Resource and Ore Reserve estimation procedure(s) and classifications applied. Whether sample compositing has been applied. 	<ul style="list-style-type: none"> Drill spacing is appropriate for this stage of Exploration. Sample spacing was designed to allow appropriate anomaly definition for this early stage of exploration.
Orientation of data in relation to geological structure	<ul style="list-style-type: none"> Whether the orientation of sampling achieves unbiased sampling of possible structures and the extent to which this is known, considering the deposit type. If the relationship between the drilling orientation and the orientation of key mineralised structures is considered to have introduced a sampling bias, this should be assessed and reported if material. 	<ul style="list-style-type: none"> The drill hole was designed to intersect the IP anomaly at 275m depth.
Sample security	<ul style="list-style-type: none"> The measures taken to ensure sample security. 	<ul style="list-style-type: none"> All samples were secured by field geologist and delivered to the laboratory after the sampling program was completed by the AUSSAM Senior Geologist
Audits or reviews	<ul style="list-style-type: none"> The results of any audits or reviews of sampling techniques and data. 	<ul style="list-style-type: none"> The sampling technique was reviewed onsite by Speccy Science and the site geologist.

Section 2 Reporting of Exploration Results

(Criteria listed in the preceding section also apply to this section.)

Criteria	JORC Code explanation	Commentary
Mineral tenement and land tenure status	<ul style="list-style-type: none"> Type, reference name/number, location and ownership including agreements or material issues with third parties such as joint ventures, partnerships, overriding royalties, native title interests, historical sites, wilderness or national park and environmental settings. The security of the tenure held at the time of reporting along with any known impediments to obtaining a licence to operate in the area. 	<ul style="list-style-type: none"> Drilling completed in EL 9220 (Enmore), in New South Wales, Australia The tenements are owned by New Base Metals, a subsidiary of Ausmon Resources Limited. The tenements are located in New South Wales approximately 50km south of Broken Hill. There are no JVs and Royalties There are no Native Title claimants

Criteria	JORC Code explanation	Commentary
		<ul style="list-style-type: none"> The tenements are located in the Broken Hill Mining District
Exploration done by other parties	<ul style="list-style-type: none"> Acknowledgment and appraisal of exploration by other parties. 	<ul style="list-style-type: none"> CRA completed a ground magnetic survey in the NW of the tenement at the Ruins Prospect and followed up with RAB drilling. Aberfoyle completed a GEOTEM survey over the western portion of the license with limited drill follow up. Anglo American collected rock samples across the tenement and followed up with 36 auger holes and two diamond holes. Perilya carried out Niton pXRF soil sampling in the SE of the tenement in addition to VTEM survey and a small RC drilling program. Two VTEM conductors were delineated, and core drilled with no significant mineralisation intersected
Geology	<ul style="list-style-type: none"> Deposit type, geological setting and style of mineralisation. 	<ul style="list-style-type: none"> Broken Hill style metasediment base metal mineralisation
Drill hole Information	<ul style="list-style-type: none"> A summary of all information material to the understanding of the exploration results including a tabulation of the following information for all Material drill holes: <ul style="list-style-type: none"> easting and northing of the drill hole collar elevation or RL (Reduced Level – elevation above sea level in metres) of the drill hole collar dip and azimuth of the hole down hole length and interception depth hole length. If the exclusion of this information is justified on the basis that the information is not Material and this exclusion does not detract from the understanding of the report, the Competent Person should clearly explain why this is the case. 	<ul style="list-style-type: none"> All drill collar information is included in a Table in the announcement
Data aggregation methods	<ul style="list-style-type: none"> In reporting Exploration Results, weighting averaging techniques, maximum and/or minimum grade truncations (eg cutting of high grades) and cut-off grades are usually Material and should be stated. Where aggregate intercepts incorporate short lengths of high-grade results and longer lengths of low-grade results, the procedure used for such aggregation should be stated and some typical examples of such aggregations should be shown in detail. The assumptions used for any reporting of metal equivalent values should be clearly stated. 	<ul style="list-style-type: none"> The sample results were reported as single point pXRF readings on split meter samples and there was no sample aggregation
Relationship between	<ul style="list-style-type: none"> These relationships are particularly important in the reporting of Exploration Results. 	<ul style="list-style-type: none"> The mineralisation is located in the Curnamona Block that extends from NSW into South Australia and the target steeply dipping base

Criteria	JORC Code explanation	Commentary
<i>mineralisation widths and intercept lengths</i>	<ul style="list-style-type: none"> • <i>If the geometry of the mineralisation with respect to the drill hole angle is known, its nature should be reported.</i> • <i>If it is not known and only the down hole lengths are reported, there should be a clear statement to this effect (eg 'down hole length, true width not known').</i> 	<p>metal mineralisation hosted by Proterozoic metasediments or near flat lying Loxton/Perilla sands.</p> <ul style="list-style-type: none"> • the sampling is appropriate for this level of exploration
<i>Diagrams</i>	<ul style="list-style-type: none"> • <i>Appropriate maps and sections (with scales) and tabulations of intercepts should be included for any significant discovery being reported. These should include, but not be limited to a plan view of drill hole collar locations and appropriate sectional views.</i> 	<ul style="list-style-type: none"> • A table showing the drill collar locations in relation to EL 9220, is included in the announcement.
<i>Balanced reporting</i>	<ul style="list-style-type: none"> • <i>Where comprehensive reporting of all Exploration Results is not practicable, representative reporting of both low and high grades and/or widths should be practiced to avoid misleading reporting of Exploration Results.</i> 	<ul style="list-style-type: none"> • All exploration results for the multi elements are included a tables in the announcement
<i>Other substantive exploration data</i>	<ul style="list-style-type: none"> • <i>Other exploration data, if meaningful and material, should be reported including (but not limited to): geological observations; geophysical survey results; geochemical survey results; bulk samples – size and method of treatment; metallurgical test results; bulk density, groundwater, geotechnical and rock characteristics; potential deleterious or contaminating substances.</i> 	<ul style="list-style-type: none"> • There is no other relevant information to add
<i>Further work</i>	<ul style="list-style-type: none"> • <i>The nature and scale of planned further work (eg tests for lateral extensions or depth extensions or large-scale step-out drilling).</i> • <i>Diagrams clearly highlighting the areas of possible extensions, including the main geological interpretations and future drilling areas, provided this information is not commercially sensitive.</i> 	<ul style="list-style-type: none"> • The next stage of exploration will be to redrill 24ERBC001 to the target depth via an RC precollar and diamond tail,.

All assays ppm

HoleID	mFrom	mTo	Pb	Zn	Cu	S	Fe	Zr	Sb	Ba
24EBRC001	0	1	6	129	16	393	6460	88	52	72
24EBRC001	1	2	3	31	0	422	3180	59	40	65
24EBRC001	2	3	10	678	17	588	10581	119	36	182
24EBRC001	3	4	11	39	11	377	22266	156	37	114
24EBRC001	4	5	17	64	15	284	21341	176	0	165
24EBRC001	5	6	14	35	21	463	17399	59	47	46
24EBRC001	6	7	7	20	10	510	14440	43	44	20
24EBRC001	7	8	10	22	14	546	14173	63	49	23
24EBRC001	8	9	14	105	21	747	9325	35	60	36
24EBRC001	9	10	12	425	18	887	9808	38	45	12
24EBRC001	10	11	19	114	13	500	17422	77	30	38
24EBRC001	11	12	35	89	12	440	4361	28	62	0
24EBRC001	12	13	7	26	7	506	1243	20	50	9
24EBRC001	13	14	8	436	6	388	494	0	73	8
24EBRC001	14	15	25	312	9	511	1083	4	81	7
24EBRC001	15	16	12	684	0	942	3301	14	0	0
24EBRC001	16	17	8	6196	14	875	3071	5	57	7
24EBRC001	17	18	9	53	0	648	3331	22	41	11
24EBRC001	18	19	52	84	14	934	9012	58	55	33
24EBRC001	19	20	19	328	11	707	6709	23	35	113
24EBRC001	20	21	42	612	14	644	5378	18	53	32
24EBRC001	21	22	11	71	12	499	1659	10	29	0
24EBRC001	22	23	31	793	35	990	6635	41	33	14
24EBRC001	23	24	33	290	34	1008	7113	17	55	21
24EBRC001	24	25	19	91	42	729	11065	46	48	72
24EBRC001	25	26	60	163	67	769	14847	78	53	70
24EBRC001	26	27	102	185	80	670	21088	176	44	90
24EBRC001	27	28	19	198	56	754	18409	111	53	56
24EBRC001	28	29	32	99	33	587	9602	53	41	46
24EBRC001	29	30	81	169	21	691	7426	28	0	70
24EBRC001	30	31	77	189	55	973	13635	93	51	35
24EBRC001	31	32	43	258	63	542	15401	103	37	316
24EBRC001	32	33	36	216	67	780	23297	112	72	53
24EBRC001	33	34	69	358	108	403	22384	210	28	134
24EBRC001	34	35	425	228	59	459	21473	102	28	251
24EBRC001	35	36	55	264	74	575	18222	194	52	91
24EBRC001	36	37	74	209	41	752	15525	62	53	39
24EBRC001	37	38	53	471	76	454	37610	57	0	87
24EBRC001	38	39	22	202	27	675	7556	27	0	77
24EBRC001	39	40	37	189	35	706	7934	22	65	118
24EBRC001	40	41	357	416	73	463	38188	32	0	101
24EBRC001	41	42	111	210	30	481	16608	33	50	275

For personal use only

For personal use only

24EBRC001	42	43	60	270	36	562	18475	102	54	220
24EBRC001	43	44	103	246	41	592	20017	90	0	96
24EBRC001	44	45	64	195	25	505	12888	96	0	137
24EBRC001	45	46	58	162	29	497	19064	98	0	126
24EBRC001	46	47	75	212	44	463	23572	140	45	103
24EBRC001	47	48	44	282	21	540	14235	75	47	183
24EBRC001	48	49	28	155	17	540	6627	25	35	144
24EBRC001	49	50	58	347	50	578	19444	91	64	316
24EBRC001	50	51	96	428	64	604	22312	43	0	266
24EBRC001	51	52	29	516	65	478	22872	117	0	387
24EBRC001	52	53	39	77	44	543	9378	39	44	201
24EBRC001	53	54	14	234	86	431	32387	96	44	75
24EBRC001	54	55	65	762	57	681	33273	84	41	253
24EBRC001	55	56	44	193	19	493	10402	227	33	103
24EBRC001	56	57	56	85	9	429	6572	9	41	124
24EBRC001	57	58	36	269	20	571	20518	61	72	193
24EBRC001	58	59	36	447	20	657	22864	64	58	173
24EBRC001	59	60	39	134	22	614	12590	39	56	134
24EBRC001	60	61	40	152	39	571	18365	43	0	228
24EBRC001	61	62	79	168	30	511	15912	40	0	200
24EBRC001	62	63	51	174	21	1000	12859	78	78	170
24EBRC001	63	64	47	199	32	983	15519	142	52	169
24EBRC001	64	65	30	254	27	798	12360	109	55	96
24EBRC001	65	66	22	118	25	536	7764	18	47	244
24EBRC001	66	67	37	271	36	865	12040	61	49	136
24EBRC001	67	68	24	186	89	843	22427	110	61	170
24EBRC001	68	69	27	201	50	534	20854	0	42	51
24EBRC001	69	70	38	101	187	786	20311	11	65	17
24EBRC001	70	71	23	137	395	612	24015	6	42	61
24EBRC001	71	72	12	113	121	572	27070	9	71	14
24EBRC001	72	73	24	87	73	597	11048	19	0	41
24EBRC001	73	74	28	185	262	596	27072	158	39	123
24EBRC001	74	75	30	98	42	884	13638	17	0	43
24EBRC001	75	76	7	112	56	679	15244	11	36	38
24EBRC001	76	77	10	1841	12	990	14325	0	40	11
24EBRC001	77	78	12	494	35	855	24488	15	44	32
24EBRC001	78	79	19	89	28	588	15728	7	0	18
24EBRC001	79	80	16	230	40	1101	13036	6	50	11
24EBRC001	80	81	15	55	40	724	8484	0	48	20
24EBRC001	81	82	22	58	22	636	6671	4	47	20
24EBRC001	82	83	25	116	150	824	20407	10	43	20
24EBRC001	83	84	21	118	32	623	22254	9	42	38
24EBRC001	84	85	26	134	72	556	19461	5	40	19
24EBRC001	85	86	15	132	44	878	24259	17	65	0

For personal use only

24EBRC001	86	87	17	101	35	769	19648	9	0	0
24EBRC001	87	88	18	139	25	946	21697	9	58	15
24EBRC001	88	89	14	103	32	752	22883	15	71	16
24EBRC001	89	90	13	68	54	688	26132	12	57	0
24EBRC001	90	91	20	47	12	862	1584	4	55	32
24EBRC001	91	92	18	69	178	753	11792	0	0	88
24EBRC001	92	93	21	101	50	625	7963	5	63	36
24EBRC001	93	94	11	54	13	668	13190	9	46	13
24EBRC001	94	95	13	164	15	872	18120	0	55	21
24EBRC001	95	96	22	127	52	657	12916	0	54	41
24EBRC001	96	97	12	140	43	924	21194	10	0	23
24EBRC001	97	98	22	216	58	884	3596	0	0	13
24EBRC001	98	99	7	63	17	668	4945	3	35	15
24EBRC001	99	100	15	192	24	879	21175	9	56	11
24EBRC001	100	101	17	57	17	549	3634	0	41	15
24EBRC001	101	102	15	97	94	639	19638	11	53	14
24EBRC001	102	103	11	92	28	1554	19492	12	50	13
24EBRC001	103	104	11	80	106	883	23492	15	58	15
24EBRC001	104	105	17	89	54	726	19839	8	0	14
24EBRC001	105	106	14	106	45	694	23086	14	60	14
24EBRC001	106	107	15	101	53	755	14761	8	58	23
24EBRC001	107	108	12	109	36	497	21826	27	40	67
24EBRC001	108	109	13	96	57	522	25732	17	36	27
24EBRC001	109	110	13	98	35	796	24113	11	59	17
24EBRC001	110	111	18	59	19	742	10695	10	40	21
24EBRC001	111	112	18	87	11	698	28529	20	41	21
24EBRC001	112	113	16	157	38	409	30726	26	30	34
24EBRC001	113	114	18	145	13	481	34217	46	30	42
24EBRC001	114	115	9	123	21	903	22573	25	50	41
24EBRC001	115	116	17	95	54	516	25056	15	42	66
24EBRC001	116	117	22	85	13	921	5719	8	0	45
24EBRC001	117	118	18	105	9	627	19848	6	0	138
24EBRC001	118	119	12	125	13	468	33969	19	57	78
24EBRC001	119	120	9	119	24	814	22042	9	45	187
24EBRC001	120	121	27	151	34	574	22949	13	54	296
24EBRC001	121	122	55	289	94	674	25568	16	58	210
24EBRC001	122	123	47	247	163	582	27490	17	45	237
24EBRC001	123	124	24	131	10	681	4825	0	47	136
24EBRC001	124	125	22	143	52	482	29749	12	62	144
24EBRC001	125	126	12	112	27	545	34158	22	38	68
24EBRC001	126	127	13	133	63	628	25075	7	57	53
24EBRC001	127	128	18	78	16	660	11557	14	0	80
24EBRC001	128	129	19	123	15	486	27865	125	0	162
24EBRC001	129	130	17	59	21	524	16079	170	0	158

For personal use only

24EBRC001	130	131	16	29	11	667	2293	5	31	79
24EBRC001	131	132	15	142	45	499	41721	89	52	141
24EBRC001	132	133	17	144	62	497	36920	101	58	156
24EBRC001	133	134	11	89	24	578	21273	145	49	146
24EBRC001	134	135	6	55	8	614	1436	4	0	12
24EBRC001	135	136	17	176	239	506	46745	104	56	578
24EBRC001	136	137	32	152	33	492	33016	128	42	488
24EBRC001	137	138	25	107	14	560	25507	74	45	319
24EBRC001	138	139	21	137	25	444	39160	89	32	181
24EBRC001	139	140	14	146	23	390	52026	84	38	86
24EBRC001	140	141	4	92	11	351	3074	0	30	38
24EBRC001	141	142	13	126	131	364	58033	64	48	59
24EBRC001	142	143	12	87	23	500	37092	46	32	66
24EBRC001	143	144	11	85	50	495	35979	42	42	95
24EBRC001	144	145	11	100	48	482	43149	62	41	65
24EBRC001	145	146	17	129	60	398	45363	108	50	183
24EBRC001	146	147	32	78	14	510	25547	131	38	618
24EBRC001	147	148	21	77	0	501	22713	133	40	599
24EBRC001	148	149	37	59	21	496	8792	124	42	596
24EBRC001	149	150	26	73	48	562	12571	94	0	388
24EBRC001	150	151	40	76	29	535	11990	102	45	392
24EBRC001	151	152	46	81	29	651	12966	181	32	264
24EBRC001	152	153	36	178	108	669	32117	162	34	218
24EBRC001	153	154	44	101	23	607	10242	182	57	341
24EBRC001	154	155	46	170	21	512	20293	182	36	342
24EBRC001	155	156	40	250	64	565	41628	98	0	96
24EBRC001	156	157	19	193	59	500	47507	81	65	115
24EBRC001	157	158	15	172	61	634	45891	103	0	114
24EBRC001	158	159	19	77	9	809	8192	123	46	260
24EBRC001	159	160	23	59	10	634	8060	234	32	263
24EBRC001	160	161	13	29	8	547	2377	59	61	286
24EBRC001	161	162	22	58	11	755	13540	108	46	321
24EBRC001	162	163	23	74	12	651	18190	153	51	215
24EBRC001	163	164	18	61	30	751	15151	155	44	200
24EBRC001	164	165	13	101	27	451	20650	572	33	165
24EBRC001	165	166	15	93	9	522	24674	21	51	128
24EBRC001	166	167	28	64	41	619	9003	84	0	121
24EBRC001	167	168	20	43	35	597	7030	73	35	64
24EBRC001	168	169	18	53	14	601	2285	11	44	103
24EBRC001	169	170	5	51	27	588	3587	89	47	21
24EBRC001	170	171	28	70	20	650	4303	361	0	147
24EBRC001	171	172	17	84	22	564	12126	119	40	156
24EBRC001	172	173	16	73	9	504	18908	144	31	109
24EBRC001	173	174	25	95	15	858	13357	163	0	290

24EBRC001	174	175	14	66	16	957	6984	96	32	84
24EBRC001	175	176	15	57	10	639	7896	110	35	431
24EBRC001	176	177	20	83	0	808	9963	143	52	278
24EBRC001	177	178	10	63	16	743	11191	99	59	68
24EBRC001	178	179	22	93	12	567	10790	160	39	305
24EBRC001	179	180	16	149	48	587	17321	110	30	255
24EBRC001	180	181	11	65	0	625	9890	5	52	46
24EBRC001	181	182	9	167	0	454	46677	26	47	123
24EBRC001	182	183	7	102	14	690	33087	13	58	79
24EBRC001	183	184	11	105	8	489	24627	4	34	116
24EBRC001	184	185	9	76	21	499	23045	51	0	41
24EBRC001	185	186	18	120	82	492	16384	37	27	115
24EBRC001	186	187	39	215	359	389	27900	161	49	323
24EBRC001	187	188	26	211	90	535	26510	189	36	164
24EBRC001	188	189	32	249	249	607	23462	134	0	107
24EBRC001	189	190	69	161	111	704	17049	96	44	352
24EBRC001	190	191	29	142	114	601	25855	120	44	425
24EBRC001	191	192	23	134	21	427	28348	193	37	1041